



2026 BUDGET

Town General

Fund 01

2025 Assessment Roll

Total Assessed Value	\$83,780,793,478
Total Exempt Value	\$5,794,063,810
Total Taxable Value	\$77,986,729,668

Town General (Fund)



TOWN OF SOUTHAMPTON
 116 Hampton Rd, Southampton NY 11968
www.southamptontownny.gov

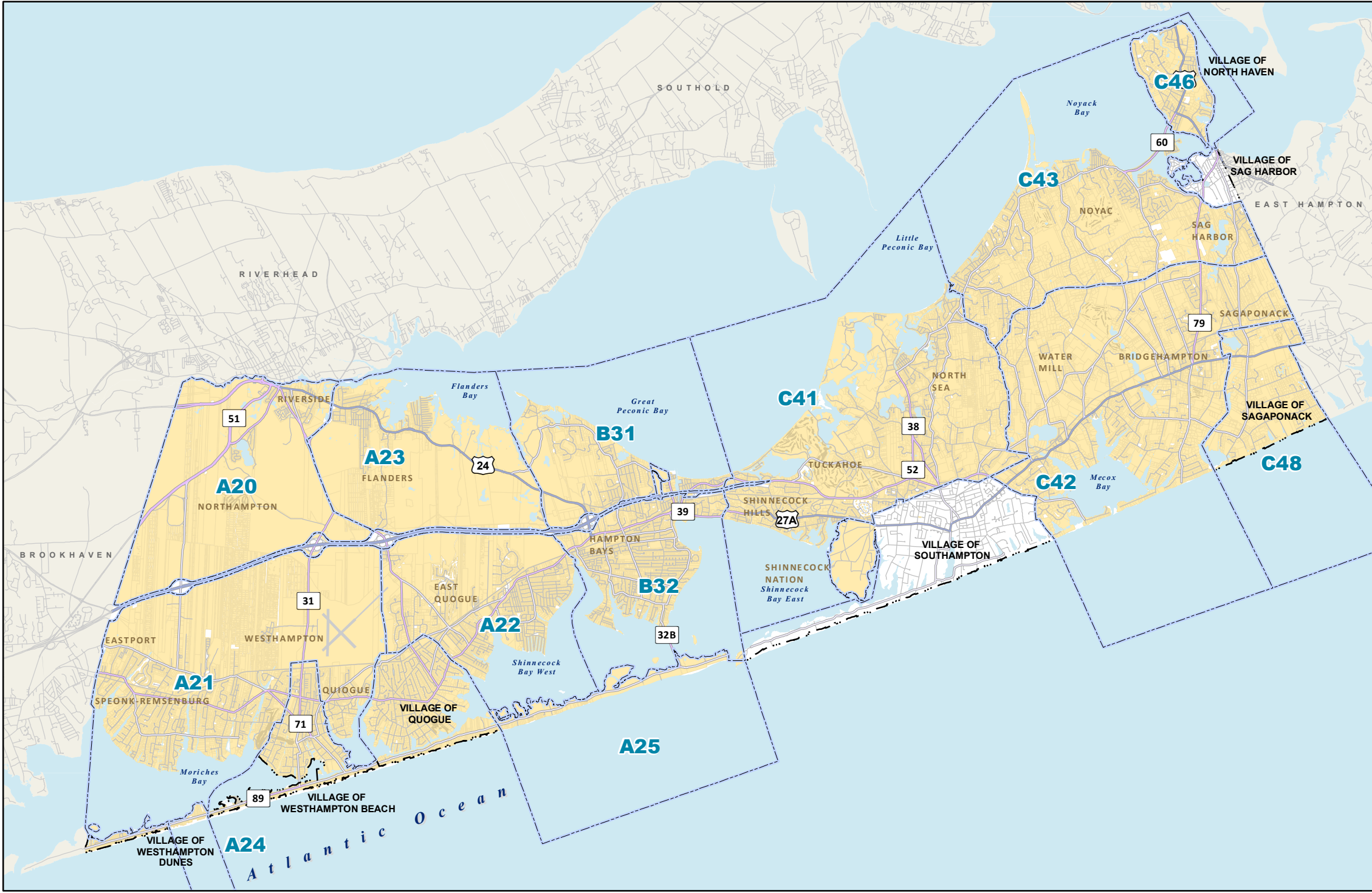


Prepared by:
 Town of Southampton
 Division of Geographic Information
 Systems

Date: 8/20/2025
 Suffolk County Real Property Tax Service
 COPYRIGHT 2025, COUNTY OF SUFFOLK, N.Y.
 Real Property Taxmap parcel linework used with permission of
 Suffolk County Real Property Tax Service Agency (R.P.T.S.A.)

This Cartographic rendering is a DRAFT MAP excerpted from the provisions of the Freedom of Information Law (F.O.I.L.) [Public Officers Law Article 6 Section 84-90] by section 87.2.g in that:

1. The data displayed is an interagency or intra agency draft produced for the purpose of identifying and correcting data.
2. It is not a final agency determination.
3. It is not a statistical or factual compilation of data.
4. In some cases correct data has been left out and questionable or inaccurate data has been exaggerated to help identify errors. In short this is a DRAFT MAP produced in cooperation with the Data sources listed in an effort to aid in the correction of data and is not held out as being complete or accurate in any way.



2026 BUDGET

Police Fund 02

2025 Assessment Roll

Total Assessed Value \$56,412,944,448

Total Exempt Value \$4,457,580,490

Total Taxable Value \$51,955,363,958

- Symbols**
- Police Sectors
 - Police (Fund 02)



TOWN OF SOUTHAMPTON
 116 Hampton Rd, Southampton NY 11968
www.southamptontownny.gov

Prepared by:
 Town of Southampton
 Division of Geographic Information Systems
 Date: 8/20/2025
 Suffolk County Real Property Tax Service
 COPYRIGHT 2025, COUNTY OF SUFFOLK, N.Y.
 Real Property Taxmap parcel linework used with permission of
 Suffolk County Real Property Tax Service Agency (R.P.T.S.A.)

This Cartographic rendering is a DRAFT MAP excepted from the provisions of the Freedom of Information Law (F.O.I.L.) [Public Officers Law Article 6 Section 84-90] by section 87.2.g in that:

1. The data displayed is an interagency or intra agency draft produced for the purpose of identifying and correcting data.
2. It is not a final agency determination.
3. It is not a statistical or factual compilation of data.
4. In some cases correct data has been left out and questionable or inaccurate data has been exaggerated to help identify errors. In short this is a DRAFT MAP produced in cooperation with the Data sources listed in an effort to aid in the correction of data and is not held out as being complete or accurate in any way.



2026 BUDGET

Emergency

Dispatch Fund 14

2025 Assessment Roll

Total Assessed Value \$65,027,057,151

Total Exempt Value \$4,847,095,600

Total Taxable Value \$60,179,961,551

Symbols

e911 (Fund 14)



TOWN OF SOUTHAMPTON
 116 Hampton Rd, Southampton NY 11968
www.southamptontownny.gov

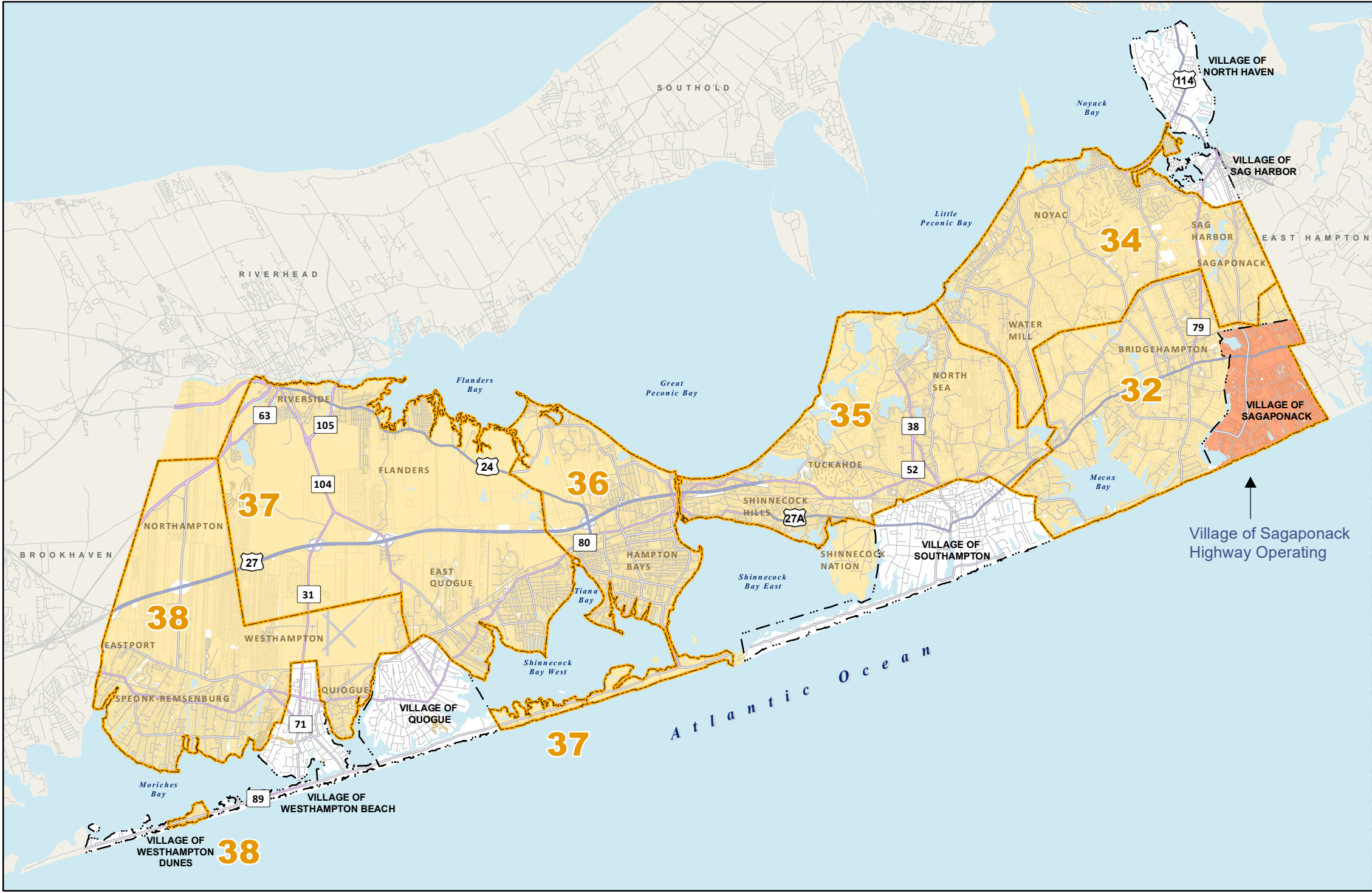


Prepared by:
 Town of Southampton
 Division of Geographic Information
 Systems

Date: 8/20/2025
 Suffolk County Real Property Tax Service
 COPYRIGHT 2025, COUNTY OF SUFFOLK, N.Y.
 Real Property Taxmap parcel linework used with permission of
 Suffolk County Real Property Tax Service Agency (R.P.T.S.A.)

This Cartographic rendering is a DRAFT MAP excerpted from the provisions of the Freedom of Information Law (F.O.I.L.) [Public Officers Law Article 6 Section 84-90] by section 87.2.g in that:

1. The data displayed is an interagency or intra agency draft produced for the purpose of identifying and correcting data.
2. It is not a final agency determination.
3. It is not a statistical or factual compilation of data.
4. In some cases correct data has been left out and questionable or inaccurate data has been exaggerated to help identify errors. In short this is a DRAFT MAP produced in cooperation with the Data sources listed in an effort to aid in the correction of data and is not held out as being complete or accurate in any way.



2026 BUDGET

Highway

Fund 06

2025 Assessment Roll

Total Assessed Value \$47,386,389,048

Total Exempt Value \$4,234,514,544

Total Taxable Value \$43,151,874,504

Village Highway Operating / Debt Service

2025 Assessment Roll

Total Assessed Value \$6,592,477,319

Total Exempt Value \$165,256,394

Total Taxable Value \$6,427,220,925

Symbols

- Highway Districts
- Village Highway Operating / Debt Service
- Highway (Fund)



TOWN OF SOUTHAMPTON
 116 Hampton Rd, Southampton NY 11968
www.southamptontownny.gov

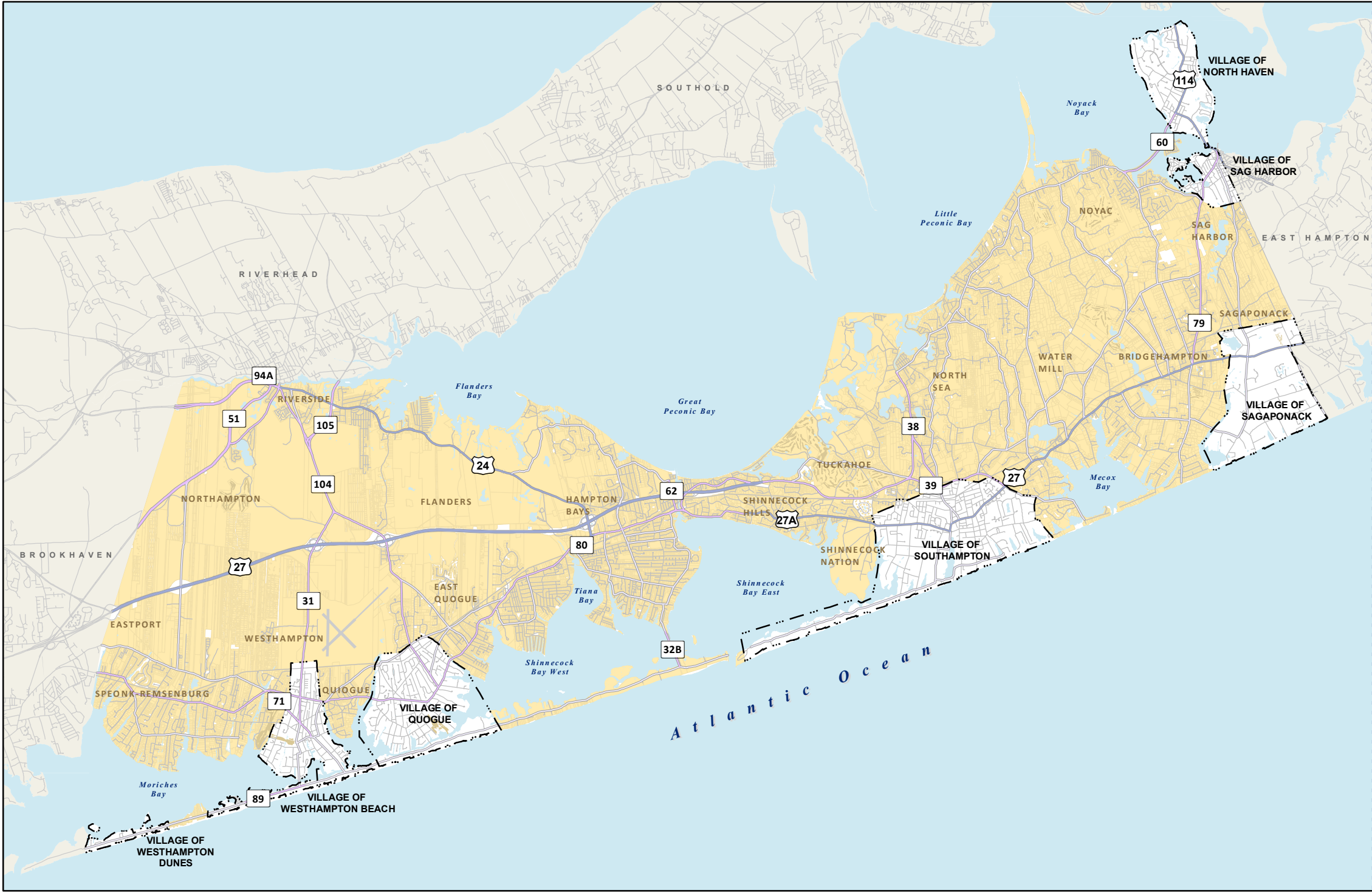


Prepared by:
 Town of Southampton
 Division of Geographic Information Systems

Date: 8/20/2025
 Suffolk County Real Property Tax Service
 COPYRIGHT 2025, COUNTY OF SUFFOLK, N.Y.
 Real Property Taxmap parcel linework used with permission of
 Suffolk County Real Property Tax Service Agency (R.P.T.S.A.)

This Cartographic rendering is a DRAFT MAP excepted from the provisions of the Freedom of Information Law (F.O.I.L.) [Public Officers Law Article 6 Section 84-90] by section 87.2.g in that:

1. The data displayed is an interagency or intra agency draft produced for the purpose of identifying and correcting data.
2. It is not a final agency determination.
3. It is not a statistical or factual compilation of data.
4. In some cases correct data has been left out and questionable or inaccurate data has been exaggerated to help identify errors. In short this is a DRAFT MAP produced in cooperation with the Data sources listed in an effort to aid in the correction of data and is not held out as being complete or accurate in any way.



2026 BUDGET

Part Town

Fund 03

2025 Assessment Roll

Total Assessed Value \$47,384,777,248

Total Exempt Value \$4,232,902,744

Total Taxable Value \$43,151,874,504



TOWN OF SOUTHAMPTON
 116 Hampton Rd, Southampton NY 11968
www.southamptontownny.gov



Prepared by:
 Town of Southampton
 Division of Geographic Information
 Systems

Date: 8/20/2025
 Suffolk County Real Property Tax Service
 COPYRIGHT 2025, COUNTY OF SUFFOLK, N.Y.
 Real Property Taxmap parcel linework used with permission of
 Suffolk County Real Property Tax Service Agency (R.P.T.S.A.)

This Cartographic rendering is a DRAFT MAP excerpted from the provisions of the Freedom of Information Law (F.O.I.L.) [Public Officers Law Article 6 Section 84-90] by section 87.2.g in that:

1. The data displayed is an interagency or intra agency draft produced for the purpose of identifying and correcting data.
2. It is not a final agency determination.
3. It is not a statistical or factual compilation of data.
4. In some cases correct data has been left out and questionable or inaccurate data has been exaggerated to help identify errors. In short this is a DRAFT MAP produced in cooperation with the Data sources listed in an effort to aid in the correction of data and is not held out as being complete or accurate in any way.