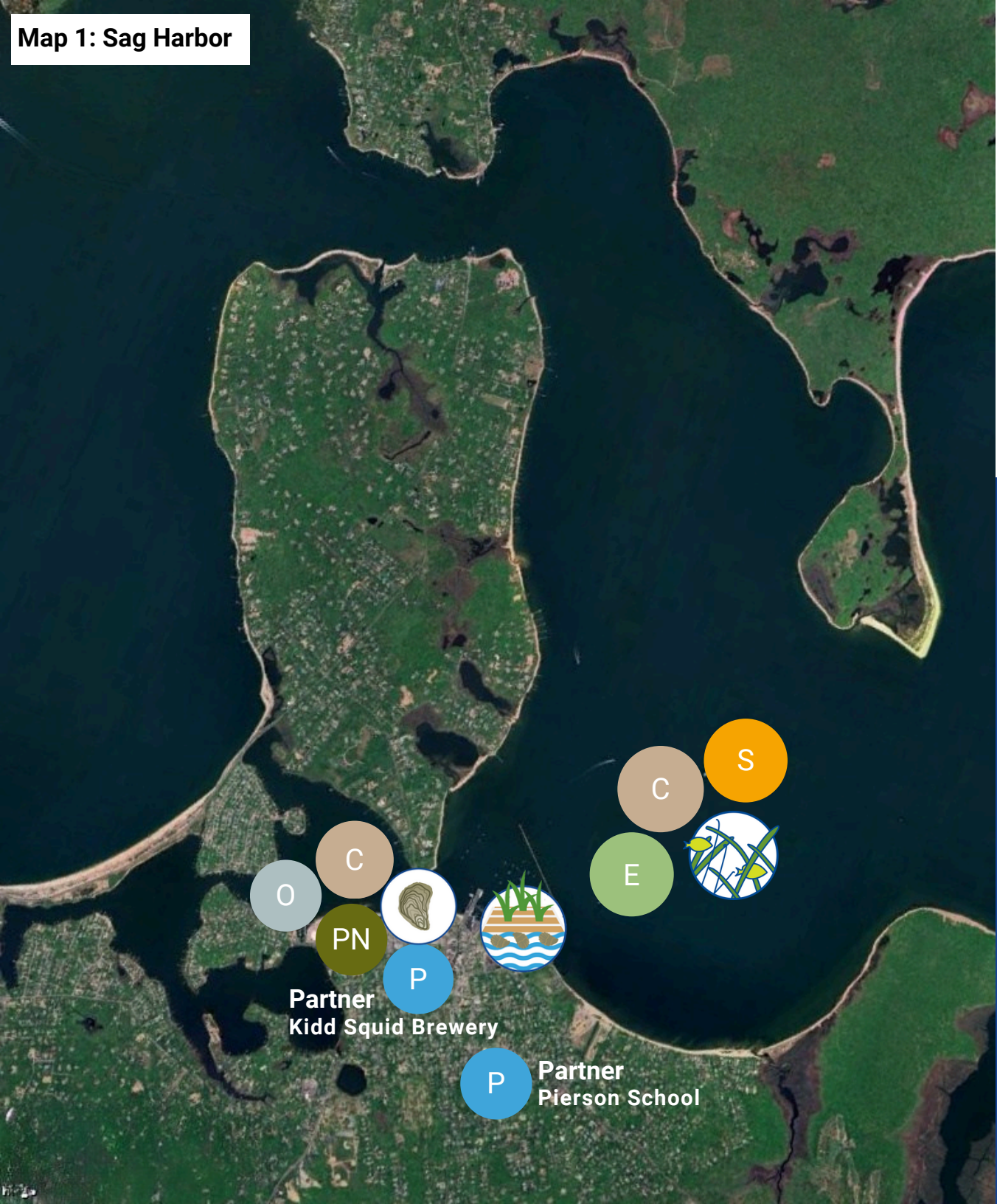










Map 1: Sag Harbor

Existing + Potential Restoration Activity Maps

Existing sites represent areas that CCE has received permits/permissions and has established various growout and planting activities. These sites are already in CCE's network of long-term Back to the Bays Stewardship Sites. Potential sites represent the areas that CCE would like to expand to as part of the project currently being proposed. The necessary site evaluation, design, and permissions will be obtained as part of the Planning and Design phase.

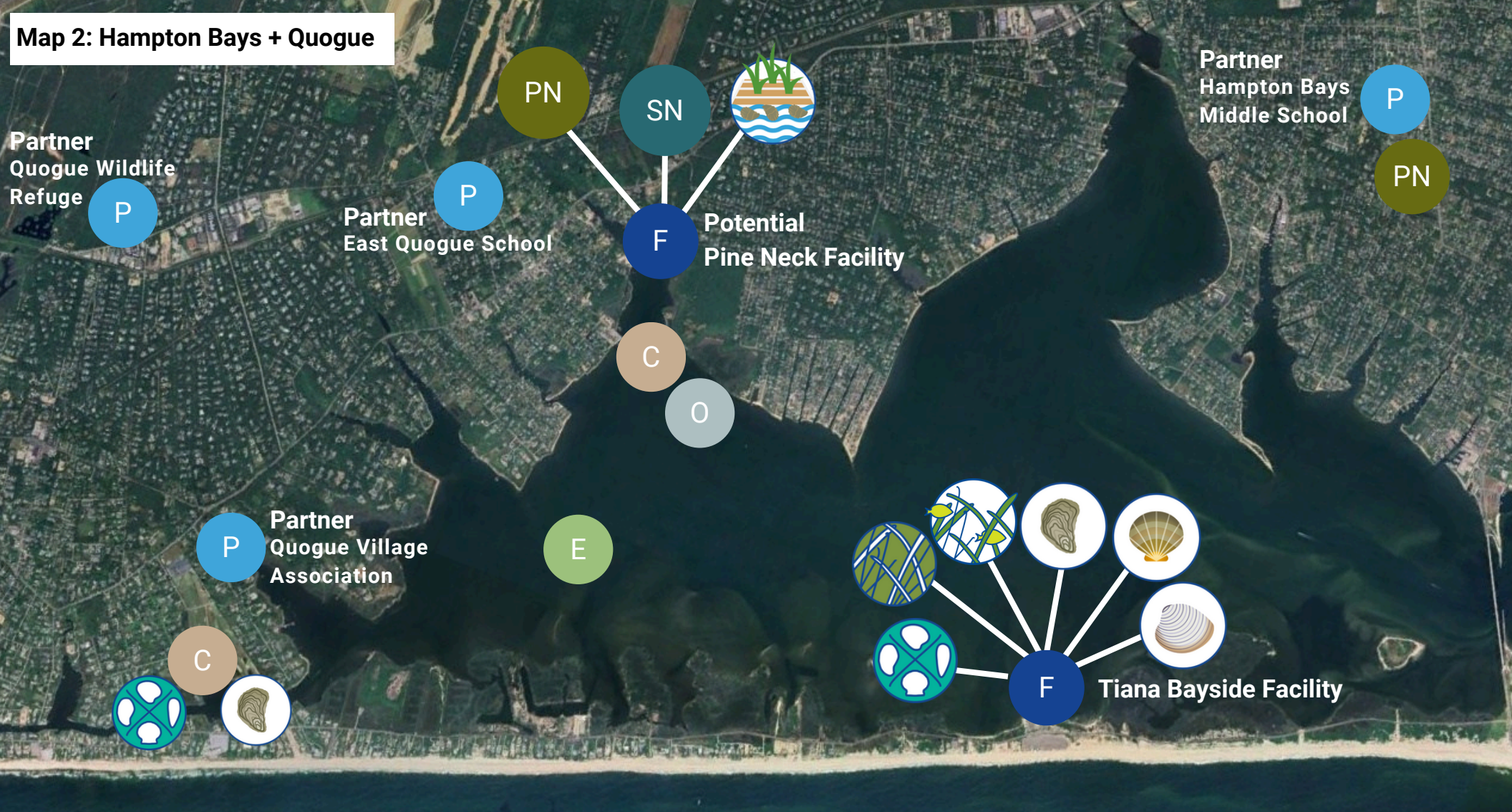


-  Existing Oyster Reef
-  Potential Oyster Reef
-  Potential Scallop Sanctuary
-  Potential Clam Sanctuary
-  Existing Restored Eelgrass Meadow
-  Potential Restored Eelgrass Meadow
-  Potential Coastal Plant Nursery
-  Potential Restoration Raft Site

Partner
Kidd Squid Brewery

Partner
Pierson School

Map 2: Hampton Bays + Quogue



Partner
Hampton Bays
Middle School
P
PN







Partner
Quogue Wildlife
Refuge
P

Partner
East Quogue School
P

Potential
Pine Neck Facility
F

Partner
Quogue Village
Association
P

Tiana Bayside Facility
F

-  Existing Oyster Reef
-  Existing Scallop Sanctuary
-  Existing Coastal Plant Nursery
-  Potential Oyster Reef
-  Existing Restored Eelgrass Meadow
-  Potential Coastal Plant Nursery
-  Existing Clam Sanctuary
-  Potential Restored Eelgrass Meadow
-  Existing Shellfish Field Nursery
-  Potential Clam Sanctuary
-  Potential Restoration Raft Site
-  Potential Shellfish Field Nursery