# Civil Site Notes

## General

1. CONTRACTOR SHALLL NOTIFY "DIG-SAFE" (1-888-344-7833) AT LEAST 72 HOURS BEFORE EXCAVATING.
2. CONTRACTOR SHALL BE RESPONSIBLE FOR SITE SECURITY AND JOB SAFETY. CONSTRUCTION ACTIVITIES SHALL BE IN ACCORDANCE WITH OSHA STANDARDS AND LOCAL REQUIREMENTS.
3. ACCESSIBLE ROUTES, PARKING SPACES, RAMPS, SIDEWALKS, AND WALKWAYS SHALL BE CONSTRUCTED IN CONFORMANCE WITH THE FEDERAL AMERICANS WITH DISABILITIES ACT AND WITH STATE AND LOCAL LAWS AND REGULATIONS (WHICH ARE MOST STRINGENT).
4. AREAS DISTURBED DURING CONSTRUCTION AND NOT RESTORED WITH IMPERVIOUS SURFACES (BUILDINGS, PAVEMENTS, WALKS, ETC.) SHALL RECIEVE 6 INCHES LOAM AND SEED.
5. WORK WITHIN THE LOCAL RIGHTS-OF-WAY SHALL CONFORM TO LOCAL MUNICIPAL STANDARDS. WORK WITHIN THE COUNTY RIGHTS-OF-WAY SHALL CONFORM TO COUNTY STANDARDS. WORK WITHIN STATE RIGHTS-OF-WAY SHALL CONFORM TO THE LATEST EDITION OF THE STATE HIGHWAY DEPARTMENTS STANDARD SPECIFICATIONS FOR HIGHWAYS AND BRIDGES.
6. UPON AWARD OF CONTRACT, CONTRACTOR SHALL MAKE NECESSARY CONSTRUCTION NOTIFICATIONS AND APPLY FOR AND OBTAIN NECESSARY PERMITS, PAY FEES, AND POST BONDS ASSOCIATED WITH THE WORK INDICATED ON THE DRAWINGS, IN THE SPECIFICATIONS, AND IN THE CONTRACT DOCUMENTS. DO NOT CLOSE OR OBSTRUCT ROADWAYS, SIDEWALKS, AND FIRE HYDRANTS, WITHOUT APPROPRIATE PERMITS.
7. TRAFFIC SIGNAGE AND PAVEMENT MARKINGS SHALL CONFORM TO THE MANUAL OF UNIFORM TRAFFIC CONTROL DEVICES.
8. AREAS OUTSIDE THE LIMITS OF PROPOSED WORK DISTURBED BY THE CONTRACTOR'S OPERATIONS SHALL BE RESTORED BY THE CONTRACTOR TO THEIR ORIGINAL CONDITION AT THE CONTRACTOR'S EXPENSE.
9. IN THE EVENT THAT THE SUSPECTED CONTAMINATED SOIL, GROUNDWATER, AND OTHER MEDIA ARE ENCOUNTERED DURING EXCAVATION AND CONSTRUCTION ACTIVITIES BASED ON VISUAL, OLFACTORY, OR OTHER EVIDENCE, THE CONTRACTOR SHALL STOP WORK IN THE VICINITY OF THE SUSPECT MATERIAL TO AVOID FURTHER SPREADING OF THE MATERIAL, AND SHALL NOTIFY THE OWNER IMMEDIATELY SO THAT THE APPROPRIATE TESTING AND SUBSEQUENT ACTION CAN BE TAKEN.
10. CONTRACTOR SHALL PREVENT DUST, SEDIMENT, AND DEBRIS FROM EXITING THE SITE AND SHALL BE RESPONSIBLE FOR CLEANUP, REPAIRS, AND CORRECTIVE ACTION IF SUCH OCCURS.
11. CONTRACTOR SHALL CONTROL STORMWATER RUNOFF DURING CONSTRUCTION TO PREVENT ADVERSE IMPACTS TO OFF-SITE AREAS, AND SHALL BE RESPONSIBLE TO REPAIR RESULTING DAMAGES, IF ANY, AT NO COST TO OWNER.

# Civil Site Notes

## Grading and Drainage Notes

1. ALL MATERIALS AND METHODS OF CONSTRUCTION SHALL CONFORM TO THE STANDARDS AND SPECIFICATIONS OF THE VILLAGE OF WESTHAMPTON BEACH, SUFFOLK COUNTY HEALTH DEPARTMENT, SUFFOLK COUNTY DEPARTMENT OF PUBLIC WORKS AND THE NEW YORK STATE DEPARTMENT OF TRANSPORTATION, AS APPLICABLE.
2. UTILITY INFORMATION SHOWN ON THIS PLAN IS BASED ON VISIBLE FIELD EVIDENCE AND AVAILABLE RECORDS. THE CONTRACTOR SHALL FIELD VERIFY THE LOCATION OF ALL UTILITIES PRIOR TO COMMENCING WORK. CARE SHOULD BE TAKEN NOT TO DISTURB EXISTING UTILITIES AND SERVICE CONNECTIONS (OR PORTIONS THEREOF) TO REMAIN. THE CONTRACTOR IS RESPONSIBLE FOR THE REMOVAL OF ABANDONED UTILITY SERVICE CONNECTIONS AND INSTALLATION OF NEW SERVICE CONNECTIONS AND SHALL COORDINATE WORK WITH THE APPROPRIATE UTILITY COMPANY.
3. REMOVAL OF EXISTING STRUCTURES, INCLUDING BUILDINGS, DRAINAGE SYSTEMS AND OTHER STRUCTURES, IS TO BE DONE IN CONFORMANCE WITH THE REGULATIONS OF THE VILLAGE OF WESTHAMPTON BEACH AND APPLICABLE COUNTY, STATE AND FEDERAL AGENCIES. THE CONTRACTOR IS RESPONSIBLE FOR OBTAINING ALL PERMITS FOR DEMOLITION AND DISPOSAL OF EXISTING STRUCTURES AND MATERIALS.
4. ALL STRUCTURES TO BE REMOVED (FOUNDATIONS, CONCTRETE SLABS, DRAINAGE STRUCTURES, ETC.) SHALL BE REPLACED WITH CLEAN, GRANULAR MATERIAL, COMPACTED TO 95% STANDARD PROCTOR DENSITY.
5. ALL PAVEMENT TO BE REMOVED OR REPLACED SHALL BE SAWCUT.
6. THE CONTRACTOR SHALL EMPLOY APPROPRIATE MAINTENANCE AND PROTECTION OF TRAFFIC MEASURES DURING CONSTRUCTION AS APPLICABLE. MEASURES UTILIZED DURING WORK SHALL BE IN ACCORDANCE WITH THE N.Y.S. MANUAL OF UNIFORM TRAFFIC CONTROL DEVICES.
7. EXCEPT WHERE OTHERWISE NOTED, WHERE NEW CONCRETE CURBING AND CURBED ISLANDS ARE PROPOSED, THE BOTTOM OF CURB ELEVATION SHALL BE CALCULATED USING THE EXISTING PAVEMENT ELEVATION. THE TOP OF CURB SHALL BE CALCULATED 6" ABOVE THE EXISTING PAVEMENT ELEVATION. PAVEMENT AROUND THE PERIMETER OF EACH ISLAND SHALL BE GRADED SO THAT WATER IS NOT TRAPPED AGAINST OR NEAR THE CURB, AND WILL FLOW FREELY TOWARDS THE NEAREST EXISTING OR PROPOSED DOWNSTREAM INLET. EXISTING PAVEMENT SHALL BE SAWCUT AT THE LOCATION OF THE PROPOSED CURB. BACKFILL AROUND THE THE COMPLETED ISLAND SHALL BE CLEAN, GRANULAR FILL COMPACTED TO 95% STANDARD PROCTOR DENSITY. NEW ASPHALT SHALL PROVIDED A SMOOTH TRANSITION TO EXISTING PAVEMENT TO REMAIN. ALL SAWCUT LINES SHALL BE SEALED WHERE NEW PAVEMETN MEETS EXISTING PAVEMENT TO REMAIN.
8. ALL EXISTING CATCH BASINS AND DRYWELLS SHALL BE CLEANED OF SILT AND DEBRIS AT THE COMPLETION OF CONSTRUCTION.
9. THE CONTRACTOR SHALL NOTIFY APPROPRIATE UTILITIES 48 HOURS BEFORE EXCAVATION, CUTTING, REMOVING, OR TAPPING INTO ANY EXISTING UTILITY SERVICE. THE VILLAGE OF WESTHAMPTON BEACH SHALL BE NOTIFIED 48 HOURS BEFORE ANY SITE WORK IS BEGUN.
10. PRIVATE UTILITY POLES TO BE RELOCATED SHALL BE DONE WITH COORDINATION WITH THE APPROPRIATE ELECTRIC AND TELECOMMUNICATION COMPANIES. GAS AND ELECTRIC SERVICE CONNECTIONS AND/OR SERVICE ABANDONMENTS SHALL BE COORDINATED WITH LIPA / NATIONAL GRID. WHERE FEASIBLE, PROPOSED ELECTRICAL WIRING SHALL BE UNDERGROUND.
11. IF REQUIRED, ALL CONNECTING DRAINAGE PIPING SHALL BE 15" RCP UNLESS OTHERWISE SHOWN ON THE PLAN.
12. DEBRIS SHALL NOT BE BURIED ON THE SUBJECT SITE. ALL UNSUITABLE MATERIAL AND DEBRIS SHALL BE DISPOSED OF IN ACCORDANCE WITH LOCAL TOWN, COUNTY, STATE AND FEDERAL LAWS AND APPLICABLE CODES.
13. ALL SANITARY SEWER PIPING SHALL BE DR-18 PVC OR EQUAL UNLESS OTHERWISE NOTED ON THE PLAN. WHERE SEWER PIPE COVER IS LESS THAN 4'-0", DUCTILE IRON PIPE IS REQUIRED.
14. REFER TO LIPA STANDARD SHEETS FOR PROTECTIVE BOLLARD SIZES, REQUIRED SETBACKS AND OTHER DIMENSIONS AT TRANSFORMER AND GENERATOR PADS.
15. WATER MAIN TAPS, INCLUDING TAPPING PERMITS AND FEES, METER REQUIREMENTS, ETC., SHALL BE COORDINATED WITH THE SUFFOLK COUNTY WATER AUTHORITY.
16. EXISTING WATER, SEWER AND OTHER CASTINGS DISTURBED DURING WORK SHALL BE ADJUSTED TO GRADE AS REQUIRED.
17. ALL PROPOSED DRYWELLS SHALL BE PRECAST, WITH PRECAST OPENINGS FOR DRAINAGE PIPE AND SHALL CONFORM TO VILLAGE OF WESTHAMPTON BEACH STANDARDS.

# Civil Site Notes

## Erosion Control

1. PRIOR TO STARTING ANY OTHER WORK ON THE SITE, THE CONTRACTOR SHALL NOTIFY APPROPRIATE AGENCIES AND SHALL INSTALL EROSION CONTROL MEASURES AS SHOWN ON THE PLANS AND AS IDENTIFIED IN FEDERAL, STATE, AND LOCAL APPROVAL DOCUMENTS PERTAINING TO THIS PROJECT.
2. CONTRACTOR SHALL INSPECT AND MAINTAIN EROSION CONTROL MEASURES, AND REMOVE SEDIMENT THEREFROM ON A WEEKLY BASIS AND WITHIN TWELVE HOURS AFTER EACH STORM EVENT AND DISPOSE OF SEDIMENTS IN AN UPLAND AREA SUCH THAT THEY DO NOT ENCUMBER OTHER DRAINAGE STRUCTURES AND PROTECTED AREAS.
3. CONTRACTOR SHLL BE FULLY RESPONSIBLE TO CONTROL CONSTRUCTION SUCH THAT SEDIMENTATION SHALL NOT AFFECT REGULATORY PROTECTED AREAS, WHETHER SUCH SEDIMENTATION IS CAUSED BY WATER, WIND, OR DIRECT DEPOSIT.
4. CONTRACTOR SHALL PERFORM CONSTRUCTION SEQUENCING SUCH THAT EARTH MATERIALS ARE EXPOSED FOR A MINIMUM OF TIME BEFORE THEY ARE COVERED, SEEDED, OR OTHERWISE STABILIZED TO PREVENT EROSION.
5. UPON COMPLETION OF CONSTRUCTION AND ESTABLISHMENT OF PERMANENT GROUND COVER, CONTRACTOR SHALL REMOVE AND DISPOSE OF EROSION CONTROL MEASURES AND CLEAN SEDIMENT AND DEBRIS FROM ENTIRE DRAINAGE AND SEWER SYSTEMS.

# Civil Site Notes

## Utilities

1. THE LOCATIONS, SIZES, AND TYPES OF EXISTING UTILITES ARE SHOWN AS AN APPROXIMATE REPRESENTATION ONLY. THE OWNER OR IT'S REPRESENTATIVE(S) HAVE NOT INDEPENDENTLY VERIFIED THIS INFORMATION AS SHOWN ON THE PLANS. THE UTILITY INFORMATION SHOWN DOES NOT GUARANTEE THE ACTUAL EXISTENCE, SERVICEABILITY, OR OTHER DATA CONCERNING THE UTILITIES, NOR DOES IT GUARANTEE AGAINST THE POSSIBILITY THAT ADDITIONAL UTILITIES MAY BE PRESENT THAT ARE NOT SHOWN ON THE PLANS. PRIOR TO ORDERING MATERIALS AND BEGINNING CONSTRUCTION, THE CONTRACTOR SHALL VERIFY AND DETERMINE THE EXACT LOCATIONS, SIZES, AND ELEVATIONS OF THE POINTS OF CONNECTIONS TO EXISTING UTILITIES AND SHALL CONFIRM THAT THERE ARE NO INTERFERENCES WITH EXISTING UTILITIES AND THE PROPOSED UTILITY ROUTES, INCLUDING ROUTES WITHIN THE PUBLIC RIGHTS OF WAY.
2. WHERE AN EXISTING UTILITY IS FOUND TO CONFLICT WITH THE PROPOSED WORK, OR EXISTING CONDITIONS DIFFER FROM THOSE SHOWN SUCH THAT THE WORK CANNOT BE COMPLETED AS INTENDED, THE LOCATION, ELEVATION, AND SIZE OF THE UTILITY SHALL BE ACCURATELY DETERMINED WITHOUT DELAY BY THE CONTRACTOR, AND THE INFORMATION FURNISHED IN WRITING TO THE OWNER'S REPRESENTATIVE FOR THE RESOLUTION OF THE CONFLICT AND CONTRACTOR'S FAILURE TO NOTIFY PRIOR TO PERFORMING ADDITIONAL WORK RELEASES OWNER FROM OBLIGATIONS FOR ADDITIONAL PAYMENTS WHICH OTHERWISE MAY BE WARRANTED TO RESOLVE THE CONFLICT.
3. SET CATCH BASIN RIMS, AND INVERTS OF SEWERS, DRAINS, AND DITCHES IN ACCORDANCE WITH ELEVATIONS ON THE GRADING AND UTILITY PLANS.
4. RIM ELEVATIONS FOR DRAIN AND SEWER MANHOLES, WATER VALVE COVERS, GAS GATES, ELECTRIC AND TELEPHONE PULL BOXES, AND MANHOLES, AND OTHER SUCH ITEMS ARE APPROXIMATE AND SHALL BE SET/RESET AS FOLLOWS:
   A. PAVEMENT AND CONCRETE SURFACES: FLUSH
   B. ALL SURFACES ALONG ACCESSIBLE ROUTES: FLUSH
   C. LANDSCAPE, LOAM AND SEED, AND OTHER EARTH SURFACE AREAS: ONE INCH ABOVE SURROUNDING AREA AND TAPER EARTH TO RIM ELEVATION.
5. THE LOCATION, SIZE, DEPTH, AND SPECIFICATIONS FOR CONSTRUCTION OF PROPOSED PRIVATE UTILITY SERVICES SHALL BE INSTALLED ACCORDING TO THE REQUIREMENTS PROVIDED BY, AND APPROVED BY, THE RESPECTIVE UTILITY COMPANY (GAS, TELEPHONE, ELECTRIC, FIRE ALARM, ETC.). FINAL DESIGN LOADS AND LOCATIONS TO BE COORDINATED WITH THE OWNER AND ARCHITECT.
6. CONTRACTOR SHALL MAKE ARRANGEMENTS FOR AND SHALL BE RESPONSIBLE FOR PAYING FEES FOR POLE RELOCATION AND FOR THE ALTERATION AND ADJUSTMENT OF GAS, ELECTRIC, TELEPHONE, FIRE ALARM, AND ANY OTHER PRIVATE UTILITIES, WHETHER WORK IS PERFORMED BY CONTRACTOR OR BY THE UTILITIES COMPANY.
7. UTILITY PIPE MATERIALS SHALL BE AS FOLLOWS, UNLESS OTHERWISE NOTED ON THE PLAN:
   A. WATER PIPES SHALL BE CEMENT LINE DUCTILE IRON PIPE (CLDI)
   B. SANITARY SEWER PIPES SHALL BE POLYVINYL CHLORIDE (PVC)
   C. STORM DRAINAGE PIPES SHALL BE REINFORCED CONCRETE PIPE (RCP)
8. CONTRACTOR SHALL COORDINATE WITH ELECTRICAL CONTRACTOR AND SHALL FURNISH EXCAVATION, INSTALLATION, AND BACKFILL OF ELECTRICAL FURNISHED SITEWORK RELATED ITEMS SUCH AS PULL BOXES, CONDUITS, DUCT BANKS, LIGHT POLE BASES, AND CONCRETE PADS. SITE CONTRACTOR SHALL FURNISH CONCRETE ENCASEMENT OF DUCT BANKS IF REQUIRED BY THE UTILITY COMPANY AND AS INDICATED ON THE DRAWINGS.
9. CONTRACTOR SHALL EXCAVATE AND BACKFILL TRENCHES FOR GAS IN ACCORDANCE WITH GAS COMPANY'S REQUIREMENTS.
10. ALL DRAINAGE AND SANITARY STRUCTURE INTERIOR DIAMETERS (4' MIN.) SHALL BE DETERMINED BY THE MANUFACTURER BASED ON THE PIPE CONFIGURATIONS SHOWN ON THESE PLANS AND LOCAL MUNICIPAL STANDARDS. FOR MANHOLES THAT ARE 20 FEET IN DEPTH AND GREATER, THE MINIMUM DIAMETER SHALL BE 5 FEET.

## Utility Information

| SERVICE | OPERATING AUTHORITY |
|---|---|
| ELECTRIC | PSE & G |
| WATER | SUFFOLK COUNTY WATER AUTHORITY |
| TELEPHONE | VERIZON |
| SANITARY | SUFFOLK COUNTY DEPARTMENT OF HEALTH SERVICES |
| GAS | NATIONAL GRID |

# Grading and Drainage Legend

| Existing | Proposed | Notes |
|---|---|---|
| **Topographic Features** | | |
| (14) | 14 | MINOR CONTOURS |
| (20) | 6.0 | MAJOR CONTOURS |
| | RIDGELINE | RIDGELINE |
| | TOP OF SLOPE | TOP OF SLOPE |
| | BOTTOM OF SLOPE | BOTTOM OF SLOPE |
| EL. 123.45 + | EL. 123.45 + | SPOT ELEVATION |
| TC 123.45<br>BC 122.95 | TC 123.45<br>BC 122.95 | TOP and BOTTOM of CURB ELEVATION |
| TW 123.45<br>BW 113.45 | TW 123.45<br>BW 113.45 | TOP and BOTTOM of WALL ELEVATION |
| **Drainage Elements** | | |
| EXDW A-1<br>RIM 135.43<br>INV 130.43 (N) | DW A-1<br>RIM 135.43<br>INV 130.43 (N) | DRAINAGE STRUCTURE LABEL |
| | | TRENCH DRAIN |
| | | 12" DIA. ADS N-12 PIPE @ 1% MIN. |
| | | DRAINAGE MANHOLE with GRATE INLET |
| DMH | | DRAINAGE MANHOLE with SOLID COVER |
| CB | | CATCH BASIN with CURB INLET |
| | | DRYWELL with GRATE INLET |
| | | DRYWELL with SOLID COVER |
| | | DRYWELL with BURIED CONCRETE COVER |
| | | DRYWELL with CURB INLET |
| | | DRAINAGE LEACHING GALLEY with SOLID COVER |
| | | DRAINAGE LEACHING GALLEY with GRATE INLET |
| | | DRAINAGE LEACHING GALLEY with GRATE INLET |
| **Sanitary Sewer Facilities** | | |
| EXLP A-1<br>RIM 135.43<br>INV 130.43 (N) | LP A-1<br>RIM 135.43<br>INV 130.43 (N) | SANITARY SEWER STRUCTURE LABEL |
| CO | CO | CLEAN OUT |
| SMH | | SANITARY SEWER MANHOLE |
| | | LEACHING POOL w COVER TO GRADE |
| | | SEPTIC TANK with COVERS TO GRADE |
| | | GREASE TRAP with COVERS TO GRADE |
| | | LEACHING POOL with BURIED CONC. COVER |
| | | SEPTIC TANK with BURIED CONC. COVER |
| | | EXPANSION POOL |

# Utilities Legend

| Existing | Proposed | Notes |
|---|---|---|
| **Utility Features** | | |
| RD<br>15" D | 6" RD<br>15" D | ROOF DRAINAGE |
| | | DRAINAGE |
| UD | UD | UNDERDRAINAGE |
| FD | FD | FRENCH DRAINAGE |
| 6"S | 6"S | SANITARY SEWERAGE |
| FM | FM | FORCE MAIN |
| W | 12"W | WATER MAIN |
| 2"DW | 2"DW | DOMESTIC WATER SERVICE |
| 6"FP | 6"FP | FIRE PROTECTION SERVICE |
| G | G | NATURAL GAS |
| OE | OE | OVERHEAD WIRE |
| E | E | ELECTRIC POWERLINE |
| T | T | TELECOMMUNICATION |
| FOC | FOC | FIBER OPTIC CABLE |
| CATV | CATV | CABLE TELEVISION |
| FA | FA | FIRE ALARM |
| TRF | TRF | TRAFFIC WIRING |
| HYD | | FIRE HYDRANT |
| WV | WV | WATER VALVE |
| GV | GV | GAS VALVE |
| EMH | EMH | ELECTRIC MANHOLE |
| | | UTILITY POLE |
| LP | | LIGHT POLE |
| RD | RD | ROOF DRAIN |
| P | P | POST |
| | | SIGN |
| IPF | IPF | IRON PIPE |
| MON | MON | CONCRETE MONUMENT |
| CIRF | CIRF | CAPPED IRON ROD |
| IRF | IRF | IRON ROD |
| CIRS | CIRS | CAPPED IRON ROD SET |
| B-20 | | SOIL BORING |
| TMH | TMH | TELEPHONE MANHOLE |
| TP | TP | TELEPHONE PEDESTAL |
| TRANS | TRANS | TRANSFORMER |
| TSP | TSP | TRAFFIC SIGNAL POLE |
| TSB | TSB | TRAFFIC SIGNAL BOX |
| EBX | EBX | ELECTRIC BOX |
| ICV | ICV | IRRIGATION CONTROL VALVE |
| SPK | SPK | SPRINKER HEAD |

# Layout and Materials Legend

| Existing | Proposed | Notes |
|---|---|---|
| **Political and Property Boundaries** | | |
| | | PROPERTY LINE; RIGHT-OF-WAY LINE |
| | | INTERIOR PROPERTY LINE |
| | | BUILDING SETBACK LINE |
| | | EASEMENT |
| | | WETLAND FLAGGING |
| | | LIMITS OF CONSTRUCTION/DISTURBANCE |
| | | MATCHLINE |
| **Curb and Pavement** | | |
| | | CONCRETE CURB |
| | | EDGE OF PAVEMENT |
| | | SAWCUT LINE |
| | | NEW PAVEMENT |
| | | HEAVY DUTY PAVEMENT |
| **Building and Elements** | | |
| | | BUILDING |
| | | CONCRETE and CONCRETE WALK |
| ENT | OHD | BUILDING ENTRANCE and OVERHEAD DOOR |
| | | BOLLARD PROTECTION |
| **Fence and Property Features** | | |
| X | | CHAIN LINK FENCE |
| | | STOCKADE FENCE |
| | | FENCE (OTHER) |
| | | RETAINING WALL |
| | | TREE LINE |
| | | EDGE of WATER LINE / HIGH WATER |
| | | xxx |
| **Parking Features** | | |
| 24 | 24 | PARKING COUNT |
| 24 | 24 | LANDBANKED PARKING COUNT |

NYSDEC
APPROVED AS PER TERMS
AND CONDITIONS OF
PERMIT NO. 1-4734-00889/00015
DATE 04/29/2020


PWGC
CLIENT DRIVEN SOLUTIONS
P.W. GROSSER CONSULTING ENGINEER AND HYDROGEOLOGIST, P.C.
630 Johnson Avenue. • Suite 7
Bohemia • NY • 11716-2618
Phone: (631) 589-6353 • Fax: (631) 589-8705
E-mail: INFO@PWGROSSER.COM


CONSULTANTS

| | | |
|---|---|---|
| 7 | | |
| 6 | | |
| 5 | | |
| 4 | | |
| 3 | | |
| 2 | | |
| 1 | REVISED GRASS AREAS AND PATH | 03/23/2020 |

| | |
|---|---|
| SP | |
| SP | 11/08/18 |
| BAG | AS NOTED |

94 DUNE ROAD HOLDING CORP.
PO BOX 681
EAST QUOGUE, NY

# 94 DUNE ROAD SANITARY SITE PLAN

94 DUNE ROAD
EAST QUOGUE, TOWN OF SOUTHAMPTON
SUFFOLK COUNTY, NY

| | |
|---|---|
| 900-385-01-37.3 | DRH |
| SH-XXXX | |

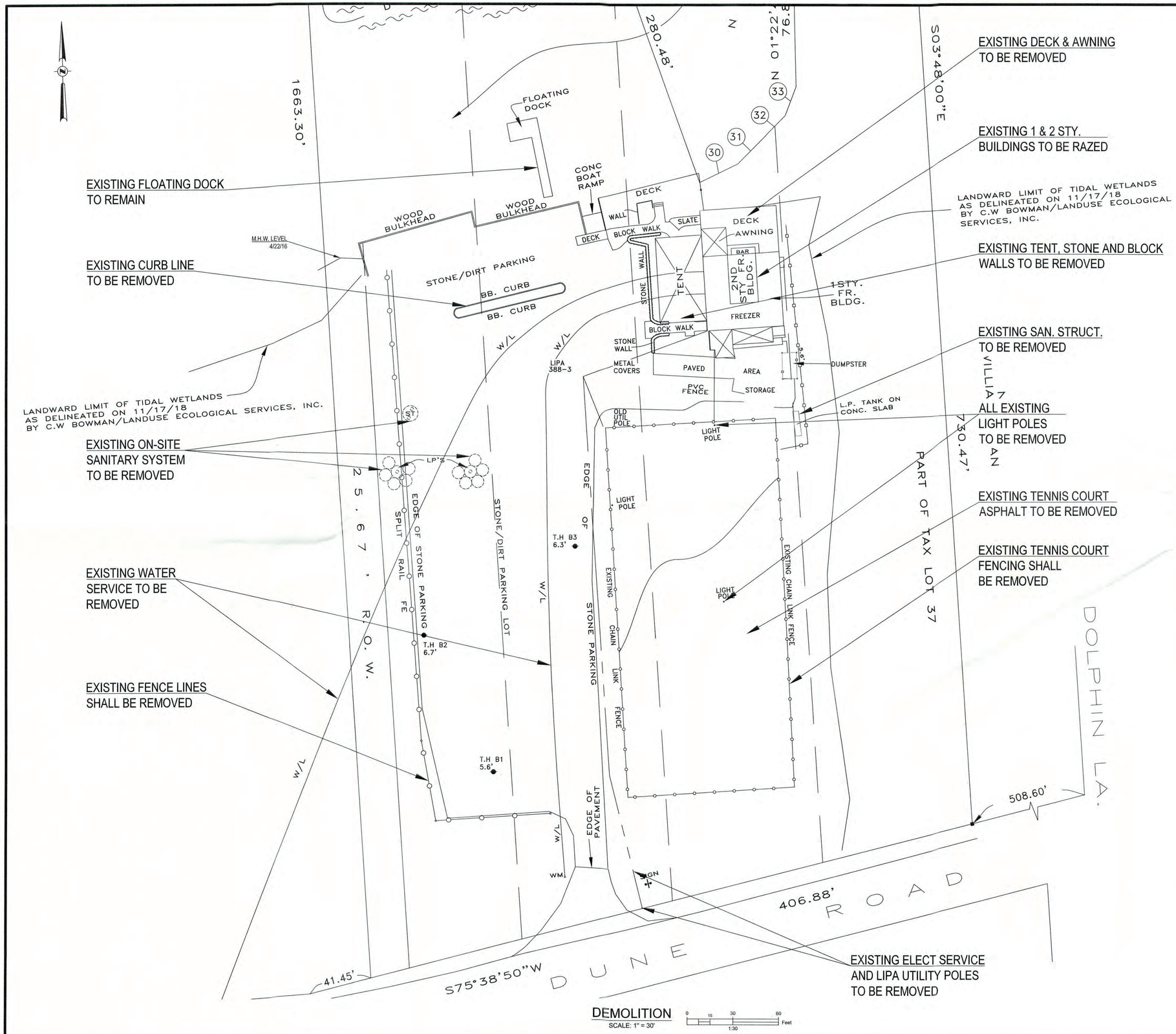
# GENERAL SITE PLAN NOTES

4/16/20

G-001

1 OF 12


PLOT DATE/TIME: Mar 31, 2020 5:50pm By: CHARIS


EXISTING FLOATING DOCK
TO REMAIN
EXISTING CURB LINE
TO BE REMOVED
LANDWARD LIMIT OF TIDAL WETLANDS
AS DELINEATED ON 11/17/18
BY C.W BOWMAN/LANDUSE ECOLOGICAL SERVICES, INC.
EXISTING ON-SITE
SANITARY SYSTEM
TO BE REMOVED
EXISTING WATER
SERVICE TO BE
REMOVED
EXISTING FENCE LINES
SHALL BE REMOVED
EXISTING DECK & AWNING
TO BE REMOVED
EXISTING 1 & 2 STY.
BUILDINGS TO BE RAZED
LANDWARD LIMIT OF TIDAL WETLANDS
AS DELINEATED ON 11/17/18
BY C.W BOWMAN/LANDUSE ECOLOGICAL
SERVICES, INC.
EXISTING TENT, STONE AND BLOCK
WALLS TO BE REMOVED
EXISTING SAN. STRUCT.
TO BE REMOVED
ALL EXISTING
LIGHT POLES
TO BE REMOVED
EXISTING TENNIS COURT
ASPHALT TO BE REMOVED
EXISTING TENNIS COURT
FENCING SHALL
BE REMOVED
EXISTING ELECT SERVICE
AND LIPA UTILITY POLES
TO BE REMOVED
1663.30'
280.48'
N 01°22'
76.8
S03°48'00"E
730.47'
PART OF TAX LOT 37
VILLIA
N
R.O.W.
25.67'
DOLPHIN LA.
508.60'
406.88'
41.45'
S75°38'50"W
DUNE ROAD
FLOATING DOCK
CONC BOAT RAMP
WOOD BULKHEAD
WOOD BULKHEAD
M.H.W. LEVEL
4/22/16
DECK
WALL
SLATE
DECK
AWNING
DECK
BLOCK WALK
BAR
2ND FL. STY BLDG.
1 STY. FR. BLDG.
STONE WALL
TENT
FREEZER
BLOCK WALK
STONE WALL
METAL COVERS
PAVED AREA
PVC FENCE
STORAGE
5.6'
DUMPSTER
L.P. TANK ON CONC. SLAB
LIPA 388-3
OLD UTIL POLE
LIGHT POLE
LIGHT POLE
STONE/DIRT PARKING
BB. CURB
BB. CURB
W/L
W/L
W/L

# Project, Site and Zoning Data

## Property Data

| | |
|---|---|
| OWNER | 94 DUNE ROAD HOLDING CORP. |
| TAX LOT NUMBER | District: 900 Section: 385 Block: 1 Lot(s): 37.3 |
| TOTAL PROPERTY AREA: | 375,203 SF (8.61 ACRES) |
| PROPOSED USE: | DOCKERS COMMUNITY CONDOMINIUMS |
| EXISTING USE: | MARINA/RESTAURANT |
| WATER DISTRICT: | HAMPTON BAYS WATER DISTRICT |
| ELECTRIC PROVIDER: | PSE&G |
| FIRE DISTRICT: | EAST QUOGUE FIRE DISTRICT |

## Zoning Data

| | REQUIRED R-80 | REQUIRED MF-44 | PROPOSED UNDER MF-44 |
|---|---|---|---|
| | RESIDENCE: R-80 | RESIDENCE: MF:44 | RESIDENCE: MF:44 |
| MIN. SQUARE FEET : | 80, 000 | 44,000 | 400,252 |
| MAX. LOT COVERAGE: | 10% | 20% | 7.86%* |
| LOT WIDTH: | 175' MIN | 200' MIN. | 406.88' |
| MAX HEIGHT: | 2 STORIES / 32' | 2 STORIES/ 32' | 2 STORIES/ 32' |
| FRONT YARD SETBACK: | 80' | 50' | 50' |
| SIDE YARD 1: | 30' | 50' | 30' |
| BOTH SIDE YARDS: | 75' | 100' | 175.8' |
| REAR YARD: | 100' | 100' | 1,228.0 +/- |

* EXISTING LOT COVERAGE:

## NYSDEC ADJACENT AREA

**ADJACENT AREA: 149,361 SF**

| 300' WETLANDS OFFSET | REQUIRED | EXISTING | PROPOSED |
|---|---|---|---|
| MAX. LOT IMPERVIOUS COVERAGE: | 20% MAXIMUM | 24.67% | 23.22 % |
| INCLUDES: | | | |
| BLOCK WALK | | 0.73 % (1,093 SF) | - |
| DECK | | 1.92 % (2,868 SF) | 1.51 % (2,263 SF) |
| PAVED AREA | | 0.71 % (1,062 SF) | - |
| POOL | | - | 0.47 % (700 SF) |
| ROOFS OF BUILDING/STRUCTURES | | 3.44 % (5,138 SF) | 21.24 % (31,724 SF) |
| TENNIS COURT | | 17.86 % (26,689 SF) | - |

THE ENTIRE UPLAND AREA IS WITHIN THE NYSDEC 300' ADJACENT AREA

# Parking Calculations

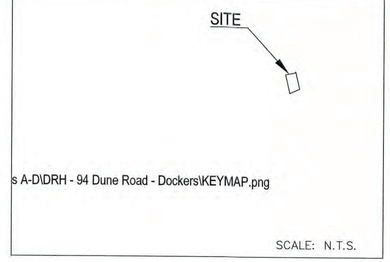
| | |
|---|---|
| PARKING REQUIRED: | (11) 4-BEDROOM UNITS ("B" UNITS) @ 2.5 STALLS/UNIT = 28 PARKING STALLS<br>(14) 2-BEDROOM UNITS ("A" UNITS) @ 2 STALLS/UNIT= 28 PARKING STALLS |
| TOTAL PARKING REQUIRED = | 56 PARKING STALLS |
| PARKING PROVIDED: | (50) - GROUND LEVEL GARAGE PARKING STALLS<br>(28) DRIVEWAY/GUEST SITE PARKING STALLS |
| TOTAL PARKING PROVIDED= | 78 PARKING STALLS |

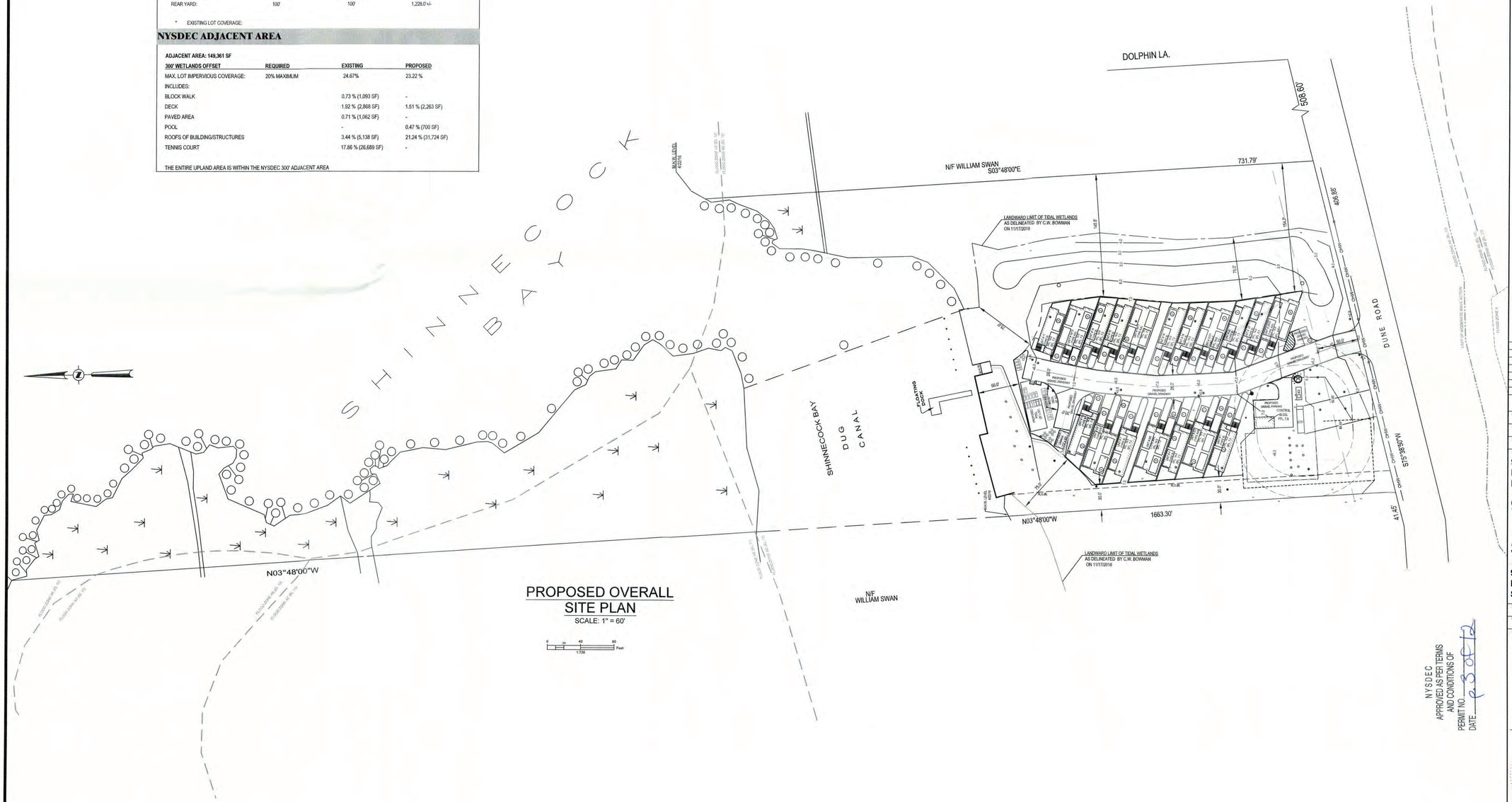
# Survey Information

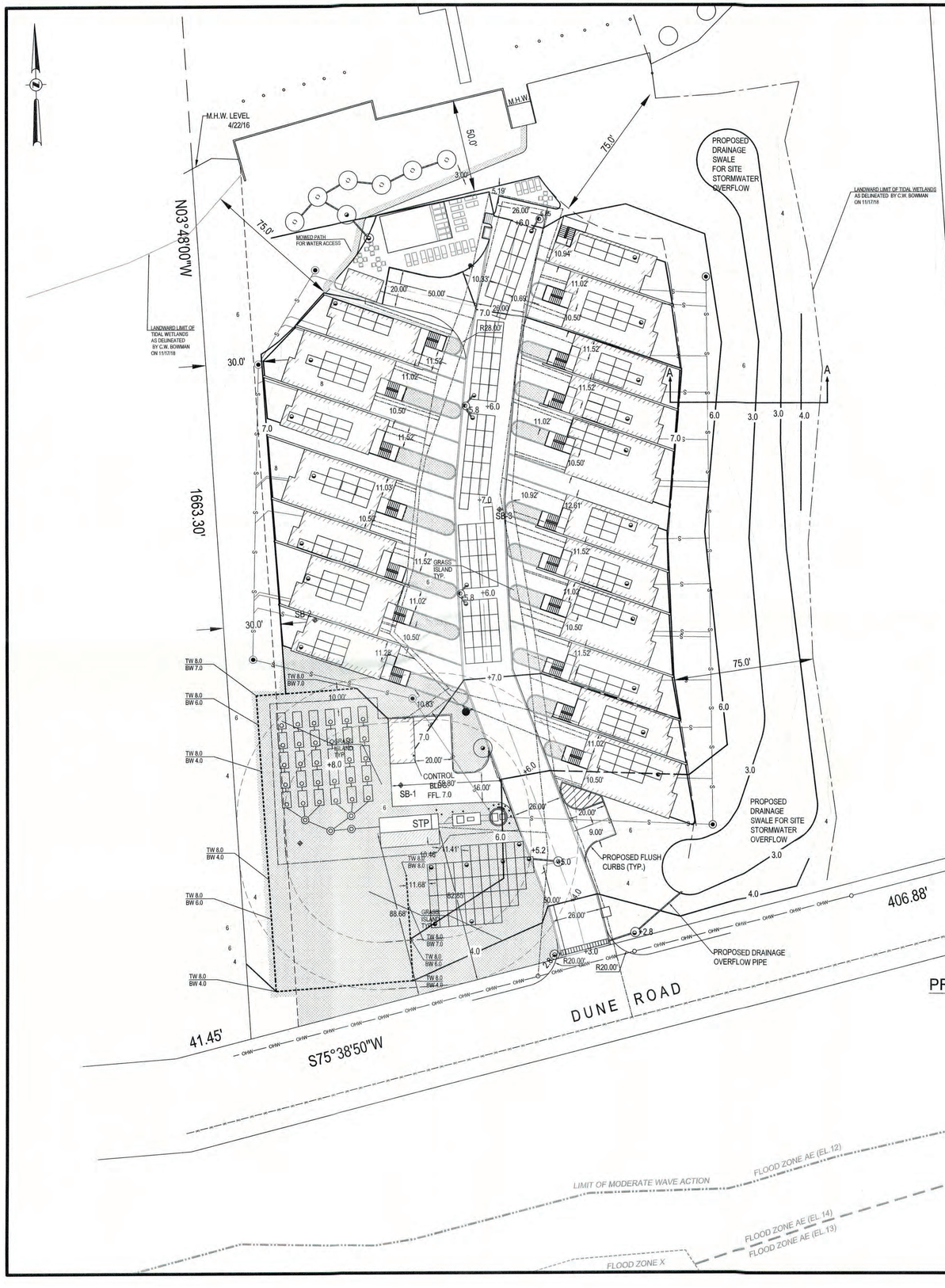
SURVEY BASE MAP INFORMATION FROM:

RAYNOR, MARCKS, & CARRINGTON SURVEYING
QUEOGUE, NY
DATED: 08/15/2007

# Vicinity Map





DOLPHIN LA.
506.60'
N/F WILLIAM SWAN
S03°48'00"E
731.79'
406.88'
DUNE ROAD
S79°38'50"W
41.45'
N03°48'00"W
1663.30'
LANDWARD LIMIT OF TIDAL WETLANDS AS DELINEATED BY C.W. BOWMAN ON 11/17/2018
MEAN HIGH WATER 4.62'
MEAN LOW WATER 0.02'
SHINNECOCK BAY
DUG CANAL
FLOATING DOCK
PROPOSED GRAVEL DRIVEWAY
PROPOSED GRAVEL PARKING
PROPOSED COVERED GAZEBO FFL 7.6'
PROPOSED 2 STORY 4 UNIT BUILDING FFL 7.6'
PROPOSED 2 STORY 7 UNIT BUILDING FFL 7.6'
PROPOSED 2 STORY 4 UNIT BUILDING FFL 7.6'
PROPOSED 2 STORY 6




PROPOSED DRAINAGE SITE PLAN

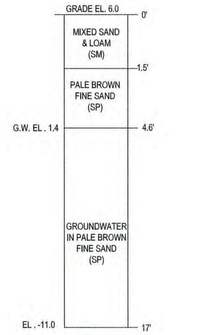
SCALE: 1" = 30'

0 15 30 60 Feet

1:30

TEST HOLE DATA

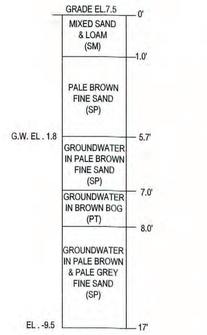
SCALE: NTS
MCDONALD GEOSCIENCE
TEST HOLE DUG: 03-02-16




NOTES:
GROUNDWATER ENCOUNTERED 4.6' BELOW GRADE.

TEST HOLE DATA


SCALE: NTS
MCDONALD GEOSCIENCE
TEST HOLE DUG: 03-02-16



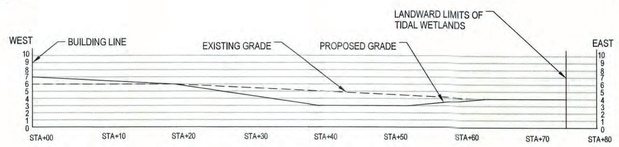

NOTES:
GROUNDWATER ENCOUNTERED 5.7' BELOW GRADE.

TEST HOLE DATA

SCALE: NTS
MCDONALD GEOSCIENCE
TEST HOLE DUG: 03-02-16




NOTES:
GROUNDWATER ENCOUNTERED 5.6' BELOW GRADE.




CROSS SECTION A-A

VERTICAL SCALE: 1" = 1'
HORIZONTAL SCALE:1"=10'

0 1/2 1 2 Feet

1:1

0 5 10 20 Feet

1:10

N Y S D E C
APPROVED AS PER TERMS AND CONDITIONS OF
PERMIT NO.
DATE 4/4/19


PWGC
CLIENT DRIVEN SOLUTIONS
P.W. GROSSER CONSULTING ENGINEER AND HYDROGEOLOGIST, P.C.
630 Johnson Avenue, Suite 7
Bohemia, NY 11716-2618
Phone: (631) 589-6353 Fax: (631) 589-8705
E-mail: INFO@PWGROSSER.COM


CONSULTANTS

| | | |
|---|---|---|
| 7 | | |
| 6 | | |
| 5 | | |
| 4 | | |
| 3 | | |
| 2 | | |
| 1 | REVISED GRASS AREAS AND PATH | 03/23/2020 |

| | |
|---|---|
| SP | |
| SP | 11/08/18 |
| BAG | AS NOTED |

94 DUNE ROAD HOLDING CORP.
PO BOX 681
EAST QUOGUE, NY

# 94 DUNE ROAD

## SITE PLAN

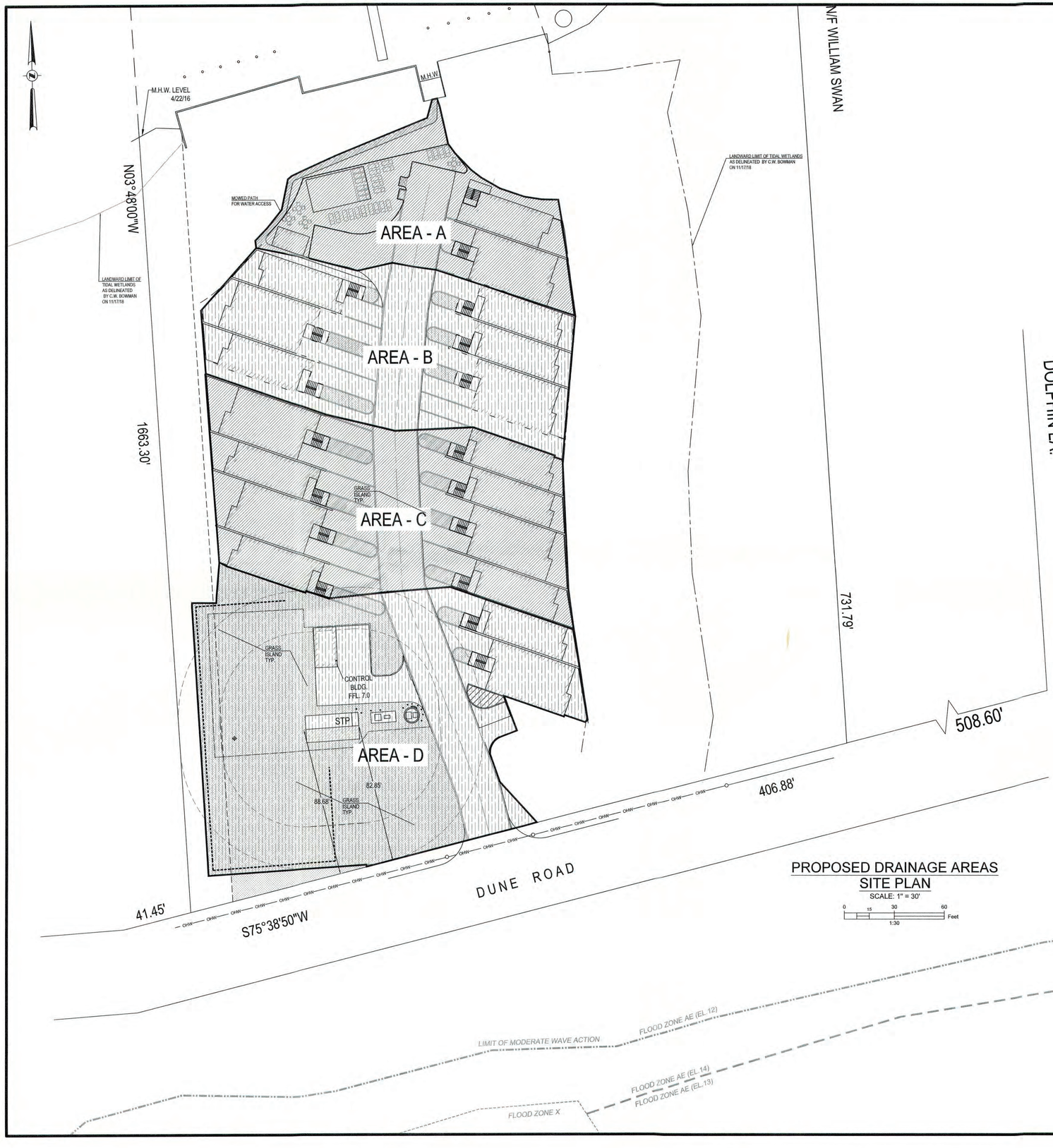
94 DUNE ROAD
EAST QUOGUE, TOWN OF SOUTHAMPTON
SUFFOLK COUNTY, NY

| | |
|---|---|
| 900-385-01-37.3 | DRH |
| SH-XXXX | |

## GRADING & DRAINAGE SITE PLAN

C-003

4 OF 12




PROPOSED DRAINAGE AREAS
SITE PLAN
SCALE: 1" = 30'

0 15 30 60 Feet
1:30

# Drainage Calculations

TOTAL PROPERTY AREA = 375,190 SF (8.61 ACRES)
TOTAL DEVELOPMENT AREA = 85,385 SF (1.96 ACRES)

DRAINAGE AREA A - 12,043 SF
DRAINAGE REQUIRED

| | | |
|---|---|---|
| ROOF AREA HOUSING: | 3,550 SF x 3"/12" x 1.00 | = 887.5 CF |
| CABANA/DECK/POOL: | 3,203 SF x 3"/12" x 1.00 | = 800.75 CF |
| GRAVEL AREA: | 3,655 SF x 3"/12" x 0.9 | = 822.375 CF |
| PERVIOUS GRASS AREA: | 1,635 SF x 3"/12" x 0.20 | = 81.75 CF |
| | TOTAL REQUIRED | = 2,592.375 CF |

DRAINAGE PROVIDED

2' DEEP LEACHING GALLEYS - 53.0 CF PER UNIT
10'Ø x 2' E.D. LEACHING POOLS - 136.84 CF PER UNIT

| | | |
|---|---|---|
| HOUSING PROVIDED: 17 UNITS x 53.0 CF | | = 901.0 CF |
| CABANA/DECK/POOL PROVIDED: 6 UNITS x 136.84 CF | | = 821.04 CF |
| GRAVEL AREA PROVIDED: 15 UNITS x 53.0 CF | | = 795.0 CF |
| | 1 UNIT x 136.84 CF | = 136.84 CF |
| PERVIOUS AREA PROVIDED: 2 UNITS x 53.0CF | | = 106.0 CF |
| | TOTAL PROVIDED | = 2,759.88 CF |

DRAINAGE AREA B - 19,051 SF

DRAINAGE REQUIRED

| | | |
|---|---|---|
| ROOF AREA HOUSING: | 9,725 SF x 3"/12" x 1.00 | = 2,431.25 CF |
| GRAVEL AREA: | 6,592 SF x 3"/12" x 0.90 | = 1,483.20 CF |
| PERVIOUS GRASS AREA: | 2,734 SF x 3"/12" x 0.20 | = 136.7CF |
| | TOTAL REQUIRED | = 4,051.15 CF |

DRAINAGE PROVIDED

2' DEEP LEACHING GALLEYS - 53.0 CF PER UNIT
10'Ø x 2' E.D. LEACHING POOLS - 136.84 CF PER UNIT

| | | |
|---|---|---|
| HOUSING PROVIDED: 48 UNITS x 53.0 CF | | = 2,544.0 CF |
| GRAVEL AREA PROVIDED: 28 UNITS x 53.0 CF | | = 1484.0 CF |
| PERVIOUS AREA PROVIDED: 3 UNITS x 53.0CF | | = 159.0 CF |
| | TOTAL PROVIDED | = 4,187.0 CF |

DRAINAGE AREA C - 22,047 SF

DRAINAGE REQUIRED

| | | |
|---|---|---|
| ROOF AREA HOUSING: | 13,424 SF x 3"/12" x 1.00 | = 3,356.0 CF |
| GRAVEL AREA: | 7,316 SF x 3"/12" x 0.90 | = 1,646.1 CF |
| PERVIOUS GRASS AREA: | 1,307 SF x 3"/12" x 0.20 | = 65.35 CF |
| | TOTAL REQUIRED | = 5,067.45 CF |

DRAINAGE PROVIDED

2' DEEP LEACHING GALLEYS - 53.0 CF PER UNIT
10'Ø x 2' E.D. LEACHING POOLS - 136.84 CF PER UNIT

| | | |
|---|---|---|
| HOUSING PROVIDED: 65 UNITS x 53.0 CF | | = 3,445.0 CF |
| GRAVEL AREA PROVIDED: 32 UNITS x 53.0 CF | | = 1,696.0 CF |
| PERVIOUS AREA PROVIDED: 1 UNITS x 53.0CF | | = 53.0 CF |
| | TOTAL PROVIDED | = 5,194.0 CF |

DRAINAGE AREA D - 32,244 SF

DRAINAGE REQUIRED

| | | |
|---|---|---|
| ROOF AREA HOUSING: | 3,267 SF x 3"/12" x 1.00 | = 816.75 CF |
| ROOF AREA STP/CONTROL: | 578 SF x 3"/12" x 1.00 | = 144.5 CF |
| GRAVEL AREA: | 6,354 SF x 3"/12" x 0.90 | = 1,429.65 CF |
| PERVIOUS GRASS AREA: | 22,045 SF x 3"/12" x 0.20 | = 1,102.25 CF |
| | TOTAL REQUIRED | = 3,493.15 CF |

DRAINAGE PROVIDED

2' DEEP LEACHING GALLEYS - 53.0 CF PER UNIT
10'Ø x 2' E.D. LEACHING POOLS - 136.84 CF PER UNIT

| | |
|---|---|
| HOUSING PROVIDED: 17 UNITS x 53.0 CF | = 901.0 CF |
| ROOF STP/CONTROL: 2 UNITS X 136.84 CF | = 273.68 CF |
| GRAVEL AREA PROVIDED: 27 UNITS x 53.0 CF | = 1,431.0 CF |
| PERVIOUS AREA PROVIDED: 21 UNITS x 53.0CF | = 1,113.0 CF |
| TOTAL PROVIDED | = 3,718.68 CF |

# Design Data

| | | |
|---|---|---|
| DESIGN STORM EVENT | = | 3" |
| GROUNDWATER ELEVATION | = | 1.0 |
| MINIMUM SEPARATION DISTANCE BETWEEN BOTTOM OF LEACHING STRUCTURE AND GROUNDWATER | = | 2.0' |

NYSDEC
APPROVED AS PER TERMS
AND CONDITIONS OF
PERMIT NO.
DATE 5/3/19


PWGC
CLIENT DRIVEN SOLUTIONS
P.W. GROSSER CONSULTING ENGINEER AND HYDROGEOLOGIST, P.C.
630 Johnson Avenue, . Suite 7
Bohemia . NY . 11716-2618
Phone: (631) 589-6353 . Fax: (631) 589-8705
E-mail: INFO@PWGROSSER.COM


CONSULTANTS

| | | |
|---|---|---|
| 7 | | |
| 6 | | |
| 5 | | |
| 4 | | |
| 3 | | |
| 2 | | |
| 1 | REVISED GRASS AREAS AND PATH | 03/23/2020 |

| | |
|---|---|
| SP | |
| SP | 11/08/18 |
| BAG | AS NOTED |

94 DUNE ROAD HOLDING CORP.
PO BOX 681
EAST QUOGUE, NY

# 94 DUNE ROAD

## SITE PLAN

94 DUNE ROAD
EAST QUOGUE, TOWN OF SOUTHAMPTON
SUFFOLK COUNTY, NY

| | |
|---|---|
| 900-385-01-37.3 | DRH |
| SH-XXXX | |

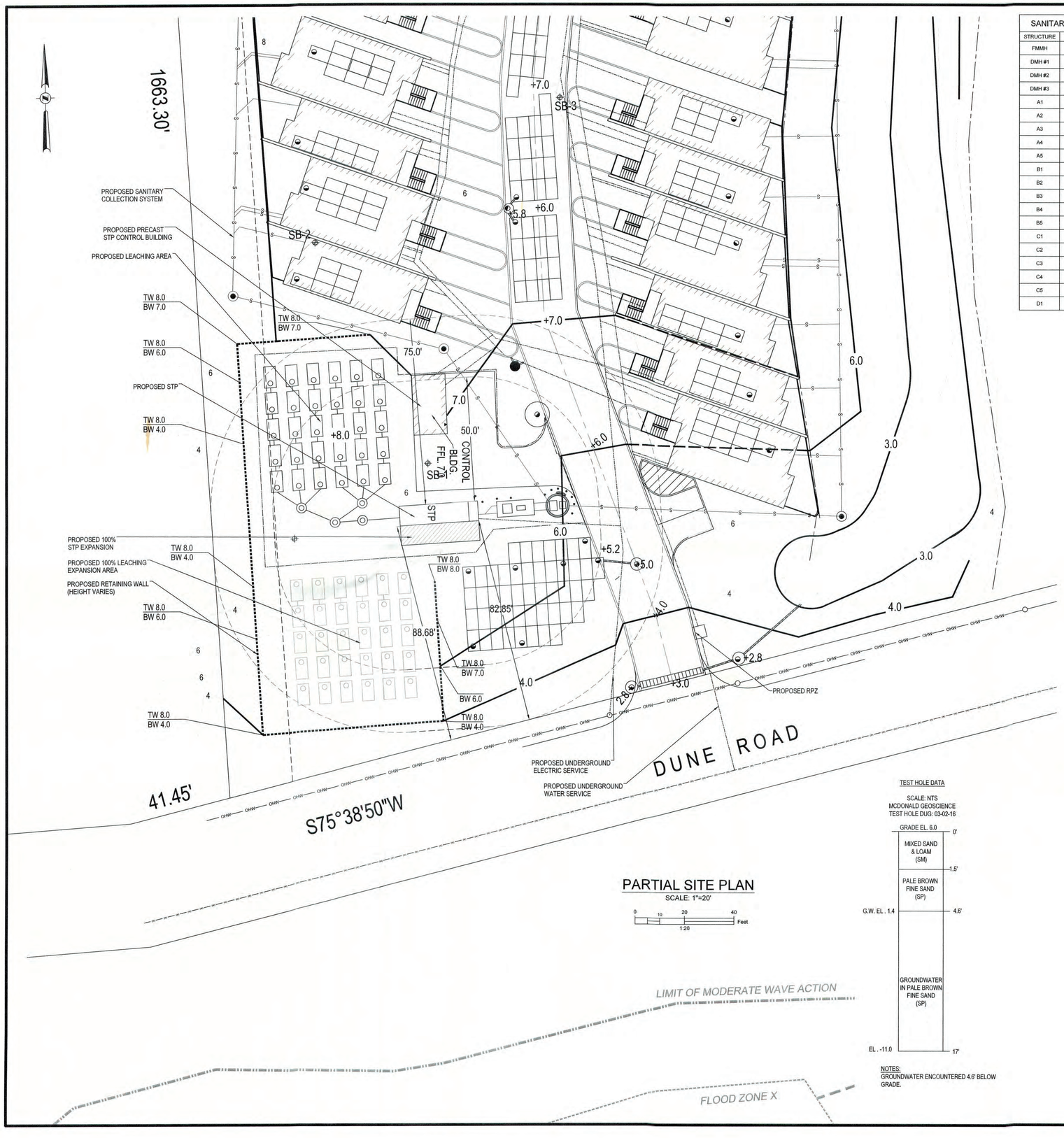
## DRAINAGE SITE PLAN

4/9/2020

C-004

5 OF 12

PROJ FILE NAME: C:\Users\user\Desktop\Dune Rd 94\94 Dune Rd DRAC - V-004.dwg
BY: Robert Bag




## PARTIAL SITE PLAN

SCALE: 1"=20'

0 10 20 40 Feet

1:20

SANITARY LEACHING SYSTEM STRUCTURE TABLE

| STRUCTURE | TOP EL. | INV. IN EL. | INV. OUT EL. | DIAMETER | EFF. DEPTH |
|---|---|---|---|---|---|
| FMMH | 11.10 | 7.40 | 7.15 | 5' | N/A |
| DMH #1 | 10.54 | 7.04 | 6.94 | 5' | N/A |
| DMH #2 | 9.77 | 6.80 | 6.70 | 5' | N/A |
| DMH #3 | 9.77 | 8.5 | 9.5 | 5' | N/A |
| A1 | 8.5 | 6.6 | 6.6 | N/A | 2' |
| A2 | 8.5 | 6.6 | 6.6 | N/A | 2' |
| A3 | 8.5 | 6.6 | 6.6 | N/A | 2' |
| A4 | 8.5 | 6.6 | 6.6 | N/A | 2' |
| A5 | 8.5 | 6.6 | - | N/A | 2' |
| B1 | 8.5 | 6.6 | 6.6 | N/A | 2' |
| B2 | 8.5 | 6.6 | 6.6 | N/A | 2' |
| B3 | 8.5 | 6.6 | 6.6 | N/A | 2' |
| B4 | 8.5 | 6.6 | 6.6 | N/A | 2' |
| B5 | 8.5 | 6.6 | - | N/A | 2' |
| C1 | 8.5 | 6.6 | 6.6 | N/A | 2' |
| C2 | 8.5 | 6.6 | 6.6 | N/A | 2' |
| C3 | 8.5 | 6.6 | 6.6 | N/A | 2' |
| C4 | 8.5 | 6.6 | 6.6 | N/A | 2' |
| C5 | 8.5 | 6.6 | - | N/A | 2' |
| D1 | 8.5 | 6.6 | 6.6 | N/A | 2' |
| D2 | 8.5 | 6.6 | 6.6 | N/A | 2' |
| D3 | 8.5 | 6.6 | 6.6 | N/A | 2' |
| D4 | 8.5 | 6.6 | 6.6 | N/A | 2' |
| D5 | 8.5 | 6.6 | - | N/A | 2' |
| E1 | 8.5 | 6.6 | 6.6 | N/A | 2' |
| E2 | 8.5 | 6.6 | 6.6 | N/A | 2' |
| E3 | 8.5 | 6.6 | 6.6 | N/A | 2' |
| E4 | 8.5 | 6.6 | 6.6 | N/A | 2' |
| E5 | 8.5 | 6.6 | - | N/A | 2' |
| F1 | 8.5 | 6.6 | 6.6 | N/A | 2' |
| F2 | 8.5 | 6.6 | 6.6 | N/A | 2' |
| F3 | 8.5 | 6.6 | 6.6 | N/A | 2' |
| F4 | 8.5 | 6.6 | 6.6 | N/A | 2' |
| F5 | 8.5 | 6.6 | - | N/A | 2' |

TEST HOLE DATA


SCALE: NTS
MCDONALD GEOSCIENCE
TEST HOLE DUG: 03-02-16




NOTES:
GROUNDWATER ENCOUNTERED 4.6' BELOW GRADE.

TEST HOLE DATA


SCALE: NTS
MCDONALD GEOSCIENCE
TEST HOLE DUG: 03-02-16




NOTES:
GROUNDWATER ENCOUNTERED 5.7' BELOW GRADE.

TEST HOLE DATA

SCALE: NTS
MCDONALD GEOSCIENCE
TEST HOLE DUG: 03-02-16




NOTES:
GROUNDWATER ENCOUNTERED 5.6' BELOW GRADE.

## SANITARY CALCULATIONS

GROUNDWATER MANAGEMENT ZONE : IV - 600 GPD/ACRE

ADJUSTED GROSS LAND AREA = 149,361.16 SF (3.35 ACRES)

ALLOWABLE SANITARY FLOW = 3.35 ACRES X 600 GPD/ACRE = 2,010 GPD

PROPOSED SANITARY DESIGN:

25 HOUSING UNITS > 1,200 SF @ 300 GPD/UNIT = 7,500 GPD

SINCE PROPOSED FLOW EXCEEDS ALLOWABLE FLOW A SEWAGE TREATMENT PLANT (STP) IS REQUIRED.

STP DESIGN FLOW = 7,500 GPD

LEACHING POOLS REQUIRED:

7,500 GPD / 5 GPD/SQ.FT. = 1,500 SQ.FT OF LEACHING AREA

2' DEEP LEACHING GALLEYS PROVIDE 53 SQ.FT PER UNIT

1,500 SQ.FT / 53 SQ.FT = 28.3 UNITS, PROVIDE 30 UNITS

30 UNITS X 53 SQ.FT. = 1,590 SQ.FT. PROVIDED

PROVIDE 30 UNITS FOR 100% EXPANSION AREA

NYSDEC
APPROVED AS PER TERMS AND CONDITIONS OF
PERMIT NO.
DATE

PWGC
CLIENT DRIVEN SOLUTIONS
P.W. GROSSER CONSULTING ENGINEER AND HYDROGEOLOGIST, P.C.
630 Johnson Avenue. - Suite 7
Bohemia - NY - 11716-2618
Phone: (631) 589-6353 - Fax: (631) 589-8705
E-mail: INFO@PWGROSSER.COM

CONSULTANTS

| | | |
|---|---|---|
| 7 | | |
| 6 | | |
| 5 | | |
| 4 | | |
| 3 | | |
| 2 | | |
| 1 | REVISED GRASS AREAS AND PATH | 03/23/2020 |

| | |
|---|---|
| | SP |
| | SP 11/08/18 |
| | BAG AS NOTED |

**94 DUNE ROAD HOLDING CORP.**
**PO BOX 681**
**EAST QUOGUE, NY**

# 94 DUNE ROAD

## SITE PLAN

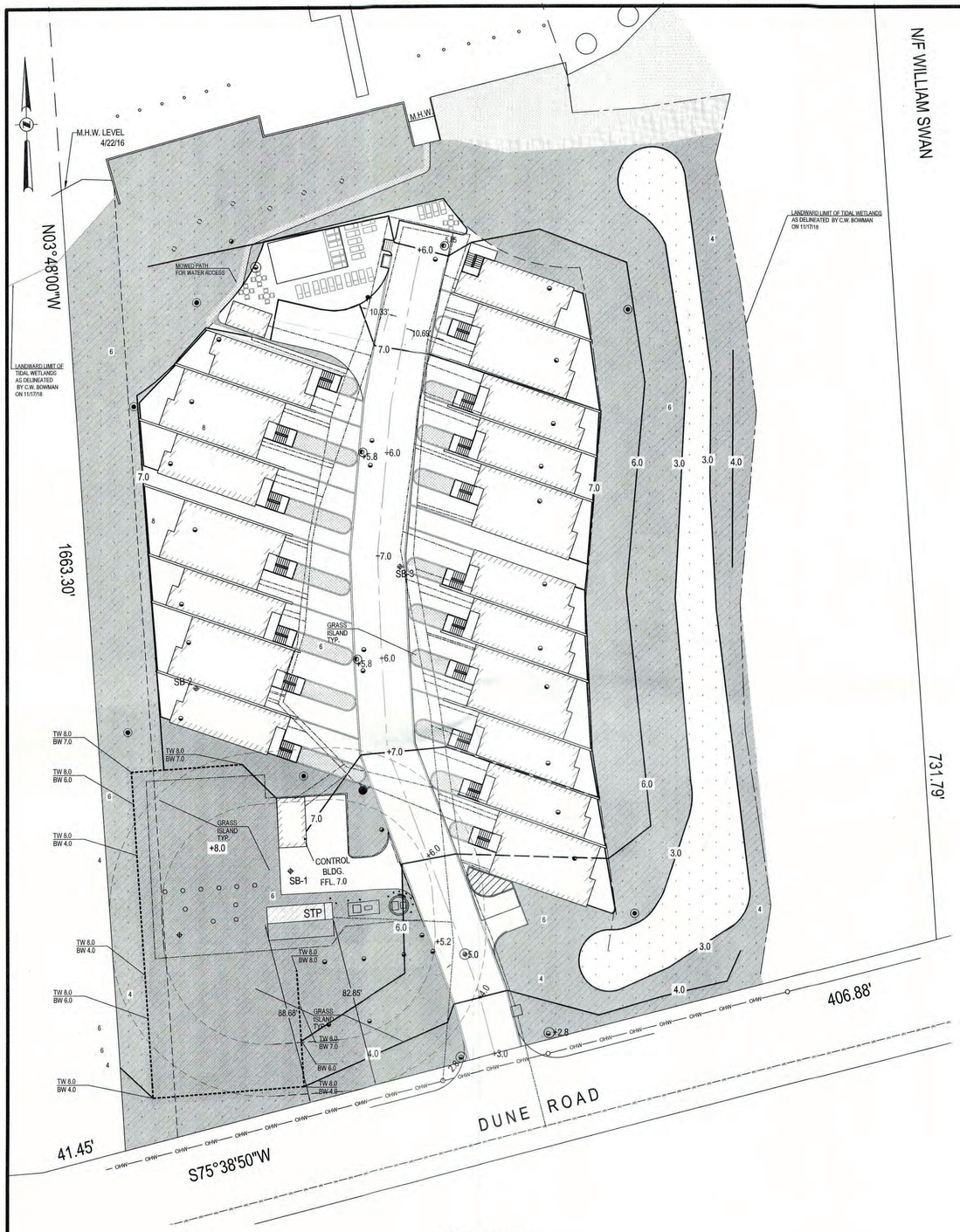
**94 DUNE ROAD**
**EAST QUOGUE, TOWN OF SOUTHAMPTON**
**SUFFOLK COUNTY, NY**

| | |
|---|---|
| 900-385-01-37.3 | DRH |
| SH-XXXX | |

## SEWAGE TREATMENT PLANT SITE PLAN

C-005

6 OF 12




PROPOSED
SITE PLAN
SCALE: 1" = 30'

0 15 30 60 Feet
1:30

# Planting Schedule

| QTY | SYMBOL | BOTANICAL NAME | COMMON NAME | SIZE | SPACING | COMMENTS |
|---|---|---|---|---|---|---|
| | | Morella pensylvanica | BAYBERRY | 2 GAL. CONTAINER | 6' SPACING CLUSTER 8-9 ON 30' SPACING * | PROVIDE 2' WATERING PER WEEK 6 MONTHS FROM TRANSPLANT. MATURE HEIGHT 12', MATURE SPREAD 10' |
| | | Prunus maritima | BEACH PLUM | 2 GAL. CONTAINER | 6' SPACING CLUSTER 8-9 ON 30' SPACING * | PROVIDE 2' WATERING PER WEEK 6 MONTHS FROM TRANSPLANT. MATURE HEIGHT 6', MATURE SPREAD 6' |
| | | Solidago sempervirens - (PLUGS) | SEASIDE GOLDENROD | 2" PLUGS | 12" O.C. SPACING * | PROVIDE 2' WATERING PER WEEK 6 MONTHS FROM TRANSPLANT. MATURE HEIGHT 3', MATURE SPREAD 2' |
| | | Schizachyrium scoparium | LITTLE BLUESTEM | 2" PLUGS | 12" O.C. SPACING * | PROVIDE 2' WATERING PER WEEK 6 MONTHS FROM TRANSPLANT. MATURE HEIGHT 3', MATURE SPREAD 2' |
| | | Solidago sempervirens | SEASIDE GOLDENROD | 1 GAL. CONTAINER | 6' SPACING * | PROVIDE 2' WATERING PER WEEK 6 MONTHS FROM TRANSPLANT. MATURE HEIGHT 3', MATURE SPREAD 2' |
| | | Ammophila breviligulata | AMERICAN BEACH GRASS | 2" PLUGS | 12" O.C. SPACING * | PROVIDE 2' WATERING PER WEEK 6 MONTHS FROM TRANSPLANT. MATURE HEIGHT 3', MATURE SPREAD 2' |
| | | Baccharis halimifolia | GROUNDSEL BUSH | 1 GAL. CONTAINER | 6' SPACING CLUSTER 4-5 ON 20' SPACING * | PROVIDE 2' WATERING PER WEEK 6 MONTHS FROM TRANSPLANT. MATURE HEIGHT 15', MATURE SPREAD 12' |
| | | Iva frutescens | MARSH ELDER | 1 GAL. CONTAINER | 4' SPACING * | PROVIDE 2' WATERING PER WEEK 6 MONTHS FROM TRANSPLANT. MATURE HEIGHT 6', MATURE SPREAD 6' |
| | | Spartina patens | SALT HAY | 2" PLUGS | 12" O.C. SPACING * | PROVIDE 2' WATERING PER WEEK 6 MONTHS FROM TRANSPLANT. MATURE HEIGHT 5' |
| | | Spartina alterniflora | SMOOTH CORDGRASS | 2" PLUGS | 12" O.C. SPACING * | PROVIDE 2' WATERING PER WEEK 6 MONTHS FROM TRANSPLANT. MATURE HEIGHT 2' |
| | | Panicun virgatum | SWITCHGRASS | SEED | SEEDED AT 15 LBS/ACRE | PROVIDE 2' WATERING PER WEEK 6 MONTHS FROM TRANSPLANT. MATURE HEIGHT 2' |

* SEE ADDITIONAL PLANTING NOTES THIS SHEET

# Landscape Notes

**Notes:**

1. ANY AREAS BELOW EL. 1.5 UNDER/NEAR THE RESTAURANT/DECK AWNING TO BE REMOVED TO BE PLANTED WITH SMOOTH CORDGRASS UNDER THE FOLLOWING SPECIFICATION.
   SMOOTH CORDGRASS (*SPARTINA ALTERNIFLORA*): 2" PLUGS ON 12" CENTERS. PLANT BETWEEN APRIL 15 AND JUNE 15.
2. ANY AREAS BETWEEN EL. 1.5 AND 3.0 UNDER/NEAR THE RESTAURANT/DECK AWNING TO BE REMOVED TO BE PLANTED WITH SALT HAY (*SPARTINA PATENS*) UNDER THE FOLLOWING SPECIFICATIONS.

   SALT HAY (*SPARTINA PATENS*): 2" PLUGS ON 12" CENTERS. PLANT BETWEEN APRIL 15 AND JUNE 15.

3. ANY AREAS BETWEEN EL 3.0 AND 4.0 UNDER/NEAR THE RESTAURANT/DECK AWNING TO BE REMOVED TO BE PLANTED WITH MARSH ELDER (*IVA FRUTESCENS*) UNDER THE FOLLOWING SPECIFICATIONS.

   MARSH ELDER (*IVA FRUTESCENS*): 1 GALLON CONTAINER ON 4' SPACING. PLANT BETWEEN APRIL 1 TO MAY 15

4. ANY UPLANDS AREAS BETWEEN EL. 4.0 AND 6.0 TO BE PLANTED WITH AMERICAN BEACH GRASS, SEASIDE GOLDENROD UNDER THE FOLLOWING SPECIFICATIONS. CLUSTERS OF GROUNDSEL BUSH (4-5 SHRUBS ON 6' CENTERS) TO BE PLANTED WITHIN THIS ZONE ON THE DUG CANAL SHORELINE OR BORDERING THE WETLANDS TO THE EAST.

   AMERICAN BEACH GRASS (*AMMOPHILA BREVILIGULATA*) AND SEASIDE GOLDENROD (*SOLIDAGO SEMPERVIRENS*): 2" PLUGS ON 12" CENTERS. PLANT BETWEEN APRIL 15 AND JUNE 15. 3:1 RATIO OF PLANTED *AMMOPHILA:SOLIDAGO*

   GROUNDSEL BUSH (*BACCHARIS HALIMIFOLIA*): 1 GALLON CONTAINERS ON 6' SPACING IN CLUSTERS OF 4-5 SHRUBS. CLUSTERS ON 20' SPACING. PLANT BETWEEN APRIL 1 TO MAY 15 OR SEPTEMBER 15 TO OCTOBER 30.

5. ANY UPLAND AREAS ABOVE EL. 6 TO BE PLANTED WITH AMERICAN BEACH GRASS, LITTLE BLUESTEM, AND SEASIDE GOLDENROD WITH SINGLE-SPECIES SHRUB CLUSTERS (COMPRISED OF BAYBERRY OR BEACH PLUM). SHRUB CLUSTERS COMPRISED OF 8-9 SHRUBS ON 6' SPACING.

   AMERICAN BEACH GRASS (*AMMOPHILA BREVILIGULATA*), LITTLE BLUESTEM (SCHIZACHYRIUM SCOPARIUM), AND SEASIDE GOLDENROD (*SOLIDAGO SEMPERVIRENS*): 2" PLUGS ON 12" CENTERS. PLANT BETWEEN APRIL 15 AND JUNE 15. 2:2:1 RATIO OF PLANTED *AMMOPHILA: SCHIZACHYRIUM:SOLIDAGO*

   BAYBERRY (*MORELLA PENSYLVANICA*) OR BEACH PLUM (*PRUNUS MARITIMA*): 2 GALLON CONTAINERS ON 6' SPACING IN CLUSTERS OF 8-9 SHRUBS. CLUSTERS ON 30' SPACING. PLANT BETWEEN APRIL 1 TO MAY 15 OR SEPTEMBER 15 TO OCTOBER 30

N.Y.S.D.E.C.
APPROVED AS PER TERMS
AND CONDITIONS OF
PERMIT NO.
DATE 2-14-19


PWGC
CLIENT DRIVEN SOLUTIONS
P.W. GROSSER CONSULTING ENGINEER AND HYDROGEOLOGIST, P.C.
630 Johnson Avenue. - Suite 7
Bohemia - NY - 11716-2618
Phone: (631) 589-6353 - Fax: (631) 589-8705
E-mail: INFO@PWGROSSER.COM


CONSULTANTS

| | | |
|---|---|---|
| 7 | | |
| 6 | | |
| 5 | | |
| 4 | | |
| 3 | | |
| 2 | | |
| 1 | REVISED GRASS AREAS AND PATH | 03/23/2020 |

| | |
|---|---|
| SP | |
| SP | 11/08/18 |
| BAG | AS NOTED |

94 DUNE ROAD HOLDING CORP.
PO BOX 681
EAST QUOGUE, NY

# 94 DUNE ROAD

## SITE PLAN

94 DUNE ROAD
EAST QUOGUE, TOWN OF SOUTHAMPTON
SUFFOLK COUNTY, NY

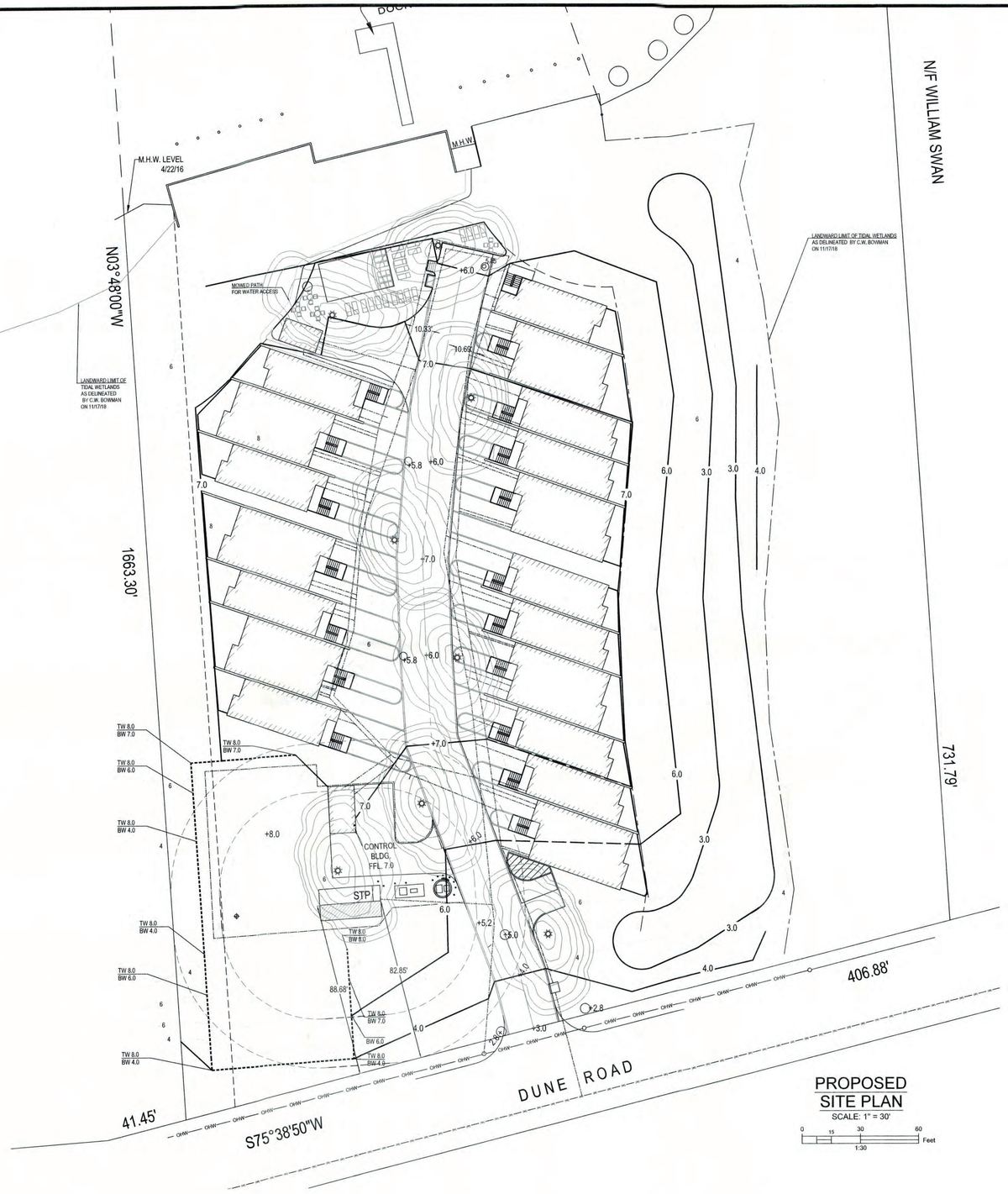
| | |
|---|---|
| 900-385-01-37.3 | DRH |
| SH-XXXX | |

## LANDSCAPE SITE PLAN

C-006

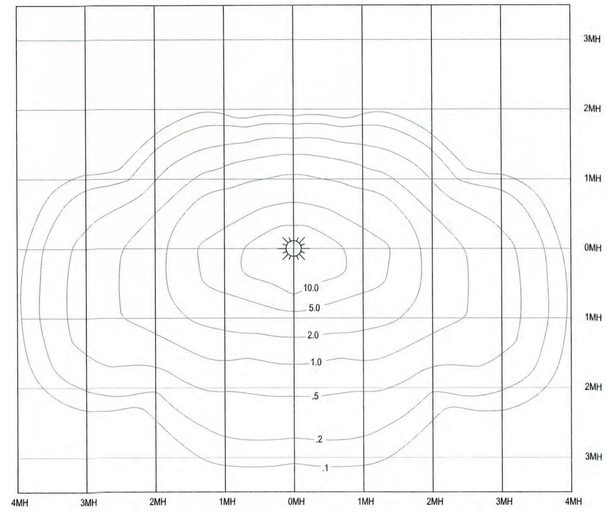
7 OF 12


PLOT DATE/TIME: Sat 3, 2020 - 9:57am By: DMiller File: C:\Users\dmiller\Desktop\C-006.dwg




PROPOSED
SITE PLAN
SCALE: 1" = 30'

0 15 30 60 Feet
1:30




## 10' HIGH POLE LIGHT PHOTOMETRICS

SCALE: 1"=10'

NOTES

1. DIRECT BURIAL CABLE 6" OR 12" BEHIND EDGE OF PAVEMENT THROUGHOUT AND AT A DEPTH OF 2'-0" BELOW FINAL GRADE.

2. CABLE IN PVC OR GALV. IRON ELECTRIC CONDUIT WHERE CABLES CROSS WALKS OR DRIVEWAYS, SIZED AS INDICATED AND 2'-0" BELOW FINISHED GRADE, AND AT LEAST 2'-0" BEYOND EACH WALK OR PAVEMENT EDGE.

3. HIGH PRESSURE SODIUM, 100 WATT FIXTURES AND POLES AS SPECIFIED.

4. LARGE DIAMETER CABLES ARE REQUIRED TO MAINTAIN NO MORE THAN 3% VOLTAGE DROP AT EACH FIXTURE.

5. SPLICING OF VARIOUS SIZE CABLES SHALL BE DONE IN BASE OF POLE AND SPLICES SHALL BE WATERPROOF.

NYSDEC
APPROVED AS PER TERMS
AND CONDITIONS OF
PERMIT NO. 8-8-18
DATE 8-8-18

PWGC
CLIENT DRIVEN SOLUTIONS
P.W. GROSSER CONSULTING ENGINEER
AND HYDROGEOLOGIST, P.C.
630 Johnson Avenue. - Suite 7
Bohemia - NY - 11716-2618
Phone: (631) 589-6353 - Fax: (631) 589-8705
E-mail: INFO@PWGROSSER.COM

CONSULTANTS

| | | |
|---|---|---|
| 7 | | |
| 6 | | |
| 5 | | |
| 4 | | |
| 3 | | |
| 2 | | |
| 1 | REVISED GRASS AREAS AND PATH | 03/23/2020 |

| | |
|---|---|
| SP | |
| SP | 11/08/18 |
| BAG | AS NOTED |

94 DUNE ROAD HOLDING CORP.
PO BOX 681
EAST QUOGUE, NY

# 94 DUNE ROAD

## SITE PLAN

94 DUNE ROAD
EAST QUOGUE, TOWN OF SOUTHAMPTON
SUFFOLK COUNTY, NY

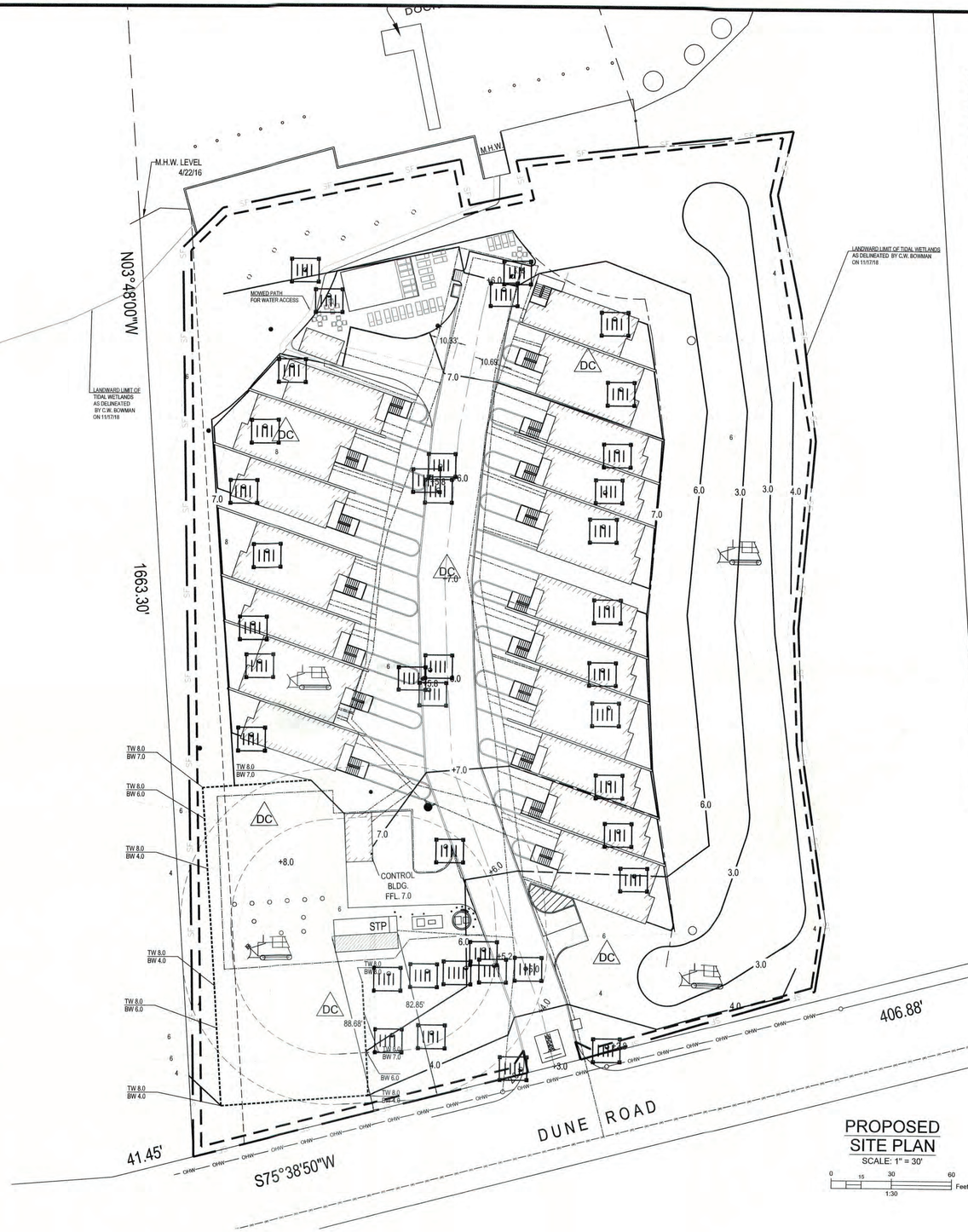
| | |
|---|---|
| 900-385-01-37.3 | DRH |
| SH-XXXX | |

## LIGHTING SITE PLAN

C-007

8 OF 12

PROJECTS\1600 - 1699\1600-01\Drawings\Site Plan\1600-01 Site Plan.dwg, 11/8/2018 10:07:20 AM, Plotted by: Barbara




# Erosion and Sediment Control Legend

| Proposed Protection Elements | Notes |
|---|---|
| | STRAW BALES |
| SF | SILT FENCE |
| | FILTER FABRIC DROP INLET PROTECTION |
| | LANDGRADING AREAS |
| | STABILIZED CONSTRUCTION ENTRANCE |
| DC | DUST CONTROL |

# Erosion Control Measures

## Sediment and Erosion Control Notes

1. THE PROPOSED EROSION CONTROL MEASURES SHOWN ON THIS PLAN SHALL BE INSTALLED PRIOR TO THE START OF CONSTRUCTION. ADDITIONAL EROSION CONTROLS MAY BE NECESSARY, BASED UPON FIELD CONDITIONS THAT MAY DEVELOP AS CONSTRUCTION PROGRESSES AND AS MAY BE REQUIRED BY THE OWNER OR DESIGNATED OWNERS REPRESENTATIVE. THE FOLLOWING GENERAL CONDITIONS SHALL BE OBSERVED.
   - A. ANY EXISTING VEGETATION NOT SCHEDULED FOR REMOVAL SHALL BE PROTECTED AND REMAIN UNDISTURBED.
   - B. CLEARING AND GRADING SHALL BE SCHEDULED SO AS TO MINIMIZE THE SIZE OF EXPOSED AREAS AND THE LENGTH OF TIME THAT AREAS ARE EXPOSED.
   - C. THE LENGTH AND STEEPNESS OF CLEARED SLOPES SHALL BE MINIMIZED TO REDUCE RUNOFF VELOCITIES AND QUANTITIES.
   - D. RUNOFF SHALL BE DIVERTED AWAY FROM CLEARED SLOPES.
   - E. SEDIMENT SHALL BE TRAPPED ON THE SITE.

   SPECIFIC METHODS AND MATERIALS EMPLOYED IN THE INSTALLATION AND MAINTENANCE OF EROSION CONTROL MEASURES SHALL CONFORM TO THE "NEW YORK STATE STANDARD AND SPECIFICATIONS FOR EROSION AND SEDIMENT CONTROL, LATEST EDITION".
2. SEDIMENT BARRIERS (SILT FENCE, HAY BALES OR APPROVED EQUAL) SHALL BE INSTALLED PRIOR TO ANY GRADING WORK ALONG THE LIMITS OF DISTURBANCE AND SHOULD BE MAINTAINED FOR THE DURATION OF THE WORK. NO SEDIMENT FROM THE SITE SHALL BE PERMITTED TO WASH ONTO ADJACENT PROPERTIES, WETLANDS OR ROADS.
3. ALL DRAINAGE INLETS SHALL BE PROTECTED FROM SEDIMENT BUILDUP THROUGH THE USE OF SEDIMENT BARRIERS, SEDIMENT TRAPS, ETC., AS REQUIRED.
4. PROPER MAINTENANCE OF EROSION CONTROL STRUCTURES IS TO BE PERFORMED BY PERIODIC INSPECTION AND AFTER HEAVY OR PROLONGED STORMS. MAINTENANCE MEASURES INCLUDE, BUT ARE NOT LIMITED TO, CLEANING OF SEDIMENT BASINS OR TRAPS, CLEANING OR REPAIR OF SEDIMENT BARRIERS, CLEANING AND REPAIR OF BERMS AND DIVERSIONS AND CLEANING AND REPAIR OF INLET PROTECTION.
5. APPROPRIATE MEANS SHALL BE USED TO CONTROL DUST DURING CONSTRUCTION.
6. A STABILIZED CONSTRUCTION ENTRANCE SHALL BE MAINTAINED TO PREVENT SOIL AND LOOSE DEBRIS FROM BEING TRACKED ONTO LOCAL ROADS. THE CONSTRUCTION ENTRANCE SHALL BE MAINTAINED UNTIL THE SITE IS PERMANENTLY STABILIZED.

# Civil Site Notes

## Landscaping

1. ALL PLANTS SHALL MEET OR EXCEED THE MINIMUM REQUIREMENTS AS NOTED IN THE LATEST EDITION OF THE AMERICAN STANDARD FOR NURSERY STOCK BY THE AMERICAN ASSOCIATION OF NURSERYMEN, ANSI Z60.1.
2. THE CONTRACTOR SHALL BE RESPONSIBLE FOR HIS OWN QUANTITY TAKEOFF.
3. CONTRACTOR SHALL STAKEOUT PLANTINGS FOR ENGINEERS AND/OR LANDSCAPE ARCHITECT'S APPROVAL PRIOR TO BEGINNING WORK.
4. SHOULD LOCATION OF TREES BE WITHIN 5' OF UNDERGROUND UTILITIES RELOCATE SAID TREES TO MIN. 5' FROM BALL TO UTILITIES.
5. SHOULD LOCATION OF TREES BE WITHIN 20' OF OVERHEAD UTILITIES, RELOCATE SAID TREES TO MIN. 20' TO WIRES. TREES WILL BE PLACED ON UNDISTURBED EARTH AND BACKFILL WILL CONTAIN AT LEAST 50 PERCENT OF THE SOIL TAKEN OUT OF THE PLANTING HOLE, TO PROMOTE GROWTH IN THE SURROUNDING SOIL.
6. ALL BEDS SHALL BE MULCHED WITH 4 INCHES OF FINE SHREDDED BARK MULCH AND SHALL BE KEPT AWAY FROM THE IMMEDIATE BASE OF TREES AND SHRUBS.
7. LANDSCAPING SHALL BE MAINTAINED IN HEALTHY AND VIGOROUS GROWING CONDITION. PLANTS THAT FAIL SHALL BE REPLACED WITH PLANTS OF COMPARABLE SIZE AND TYPE AT THE BEGINNING OF THE NEXT GROWING SEASON TO MAINTAIN PLANT DENSITIES AND SPECIES MIX.
8. PLANTING OF DECIDUOUS TREES AND SHRUBS SHALL OCCUR BETWEEN APRIL 1 TO JUNE 1 AND OCTOBER 15 TO DECEMBER 15. PLANTING OF EVERGREEN TREES AND SHRUBS SHALL OCCUR BETWEEN APRIL 1 TO JUNE 1 AND SEPTEMBER 1 TO NOVEMBER 15.
9. IF PLANTING AND/OR SEEDING IS IMPRACTICAL DUE TO TIME OF YEAR, TEMPORARY MULCH MUST BE APPLIED UNTIL FAVORABLE WEATHER CONDITIONS PERMIT GERMINATION AND GROWTH, BUT NO MORE THAN 6 MONTHS AFTER PROJECT COMPLETION.
10. ALL PLANTING BEDS SHALL BE CULTIVATED TO A DEPTH OF 8 INCHES AND RAKED TO REMOVE SOD CLUMPS, WEEDS, STONES AND OTHER FOREIGN MATERIAL EXCEEDING 2 INCHES IN DIAMETER. IMMEDIATELY AFTER PLANTING, WRAP DECIDUOUS TREES TRUNKS FROM BASE TO FIRST LIMB WITH 4 INCH WIDE BITUMINOUS IMPREGNATED, INSECT RESISTANT TAPE OR PAPER MANUFACTURED FOR THAT PURPOSE. TIE WITH JUTE AT TOP AND BOTTOM. THE TRUNK WRAP SHALL BE REMOVED ONE YEAR AFTER PLANTING.
11. UPON COMPLETION OF LANDSCAPING WORK, ALL EXCESS SOIL, DEBRIS, ETC. SHALL BE REMOVED FROM THE SITE. THE SITE SHALL BE IRRIGATED. SPRINKLER HEADS AND PLUMBING FIXTURES SHALL NOT ENCROACH UPON ANY RIGHTS-OF-WAY OF THE TOWN OF SOUTHAMPTON.

# Civil Site Notes

## Erosion Control

1. PRIOR TO STARTING ANY OTHER WORK ON THE SITE, THE CONTRACTOR SHALL NOTIFY APPROPRIATE AGENCIES AND SHALL INSTALL EROSION CONTROL MEASURES AS SHOWN ON THE PLANS AND AS IDENTIFIED IN FEDERAL, STATE, AND LOCAL APPROVAL DOCUMENTS PERTAINING TO THIS PROJECT.
2. CONTRACTOR SHALL INSPECT AND MAINTAIN EROSION CONTROL MEASURES, AND REMOVE SEDIMENT THEREFROM ON A WEEKLY BASIS AND WITHIN TWELVE HOURS AFTER EACH STORM EVENT AND DISPOSE OF SEDIMENTS IN AN UPLAND AREA SUCH THAT THEY DO NOT ENCUMBER OTHER DRAINAGE STRUCTURES AND PROTECTED AREAS.
3. CONTRACTOR SHALL BE FULLY RESPONSIBLE TO CONTROL CONSTRUCTION SUCH THAT SEDIMENTATION SHALL NOT AFFECT REGULATORY PROTECTED AREAS, WHETHER SUCH SEDIMENTATION IS CAUSED BY WATER, WIND, OR DIRECT DEPOSIT.
4. CONTRACTOR SHALL PERFORM CONSTRUCTION SEQUENCING SUCH THAT EARTH MATERIALS ARE EXPOSED FOR A MINIMUM OF TIME BEFORE THEY ARE COVERED, SEEDED, OR OTHERWISE STABILIZED TO PREVENT EROSION.
5. UPON COMPLETION OF CONSTRUCTION AND ESTABLISHMENT OF PERMANENT GROUND COVER, CONTRACTOR SHALL REMOVE AND DISPOSE OF EROSION CONTROL MEASURES AND CLEAN SEDIMENT AND DEBRIS FROM ENTIRE DRAINAGE AND SEWER SYSTEMS.

# Grading Notes

## Sediment and Erosion Control Grading

1. ALL 1:2 & 1:3 SLOPE AREAS WILL BE PROTECTED AGAINST EROSION DURING CONSTRUCTION AND PERMANENT GROUND COVER SHALL BE SUCH THAT EROSION WILL BE PREVENTED. NECESSARY MEASURES SHALL INCLUDE, BUT NOT BE LIMITED TO, HAY BALES, AND SILT FENCE, AND SHALL BE MAINTAINED FOR THE DURATION OF CONSTRUCTION AS WELL AS FOLLOWING THE COMPLETION OF CONSTRUCTION UNTIL SUCH TIME THAT THE PROPOSED PLANTINGS HAVE BECOME ACCLIMATED/ESTABLISHED.

NYSDEC APPROVED AS PER TERMS AND CONDITIONS OF PERMIT NO. 2-9 of 12
DATE 4/9/20


PWGC
CLIENT DRIVEN SOLUTIONS
P.W. GROSSER CONSULTING ENGINEER AND HYDROGEOLOGIST, P.C.
630 Johnson Avenue. . Suite 7
Bohemia . NY . 11716-2618
Phone: (631) 589-6353 . Fax: (631) 589-8705
E-mail: INFO@PWGROSSER.COM


CONSULTANTS

| | | |
|---|---|---|
| 7 | | |
| 6 | | |
| 5 | | |
| 4 | | |
| 3 | | |
| 2 | | |
| 1 | REVISED GRASS AREAS AND PATH | 03/23/2020 |

| | |
|---|---|
| SP | |
| SP | 11/08/18 |
| BAG | AS NOTED |

94 DUNE ROAD HOLDING CORP.
PO BOX 681
EAST QUOGUE, NY

# 94 DUNE ROAD

# SITE PLAN

94 DUNE ROAD
EAST QUOGUE, TOWN OF SOUTHAMPTON
SUFFOLK COUNTY, NY

| | |
|---|---|
| 900-385-01-37.3 | DRH |
| SH-XXXX | |

# SEDIMENT AND EROSION CONTROL SITE PLAN

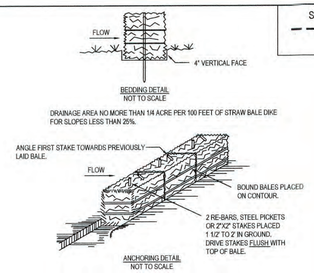
4/9/20

C-008

9 OF 12

P:\GC-FILES\94dh\...\Dune\Dune\Dune\Submittals\Set 5\24x36\reg\SES Cover.dwg

SYMBOL



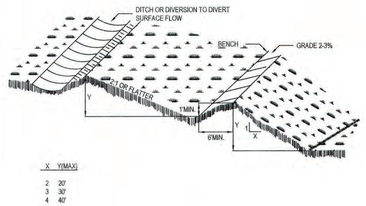

## CONSTRUCTION SPECIFICATIONS

1. BALES SHALL BE PLACED AT THE TOE OF A SLOPE OR ON THE CONTOUR AND IN A ROW WITH ENDS TIGHTLY ABUTTING THE ADJACENT BALES.
2. EACH BALE SHALL BE EMBEDDED IN THE SOIL A MINIMUM OF (4) INCHES, AND PLACED SO THE BINDINGS ARE HORIZONTAL.
3. BALES SHALL BE SECURELY ANCHORED IN PLACE BY EITHER TWO STAKES OR RE-BARS DRIVEN THROUGH THE BALE. THE FIRST STAKE IN EACH BALE SHALL BE DRIVEN TOWARD THE PREVIOUSLY LAID BALE AT AN ANGLE TO FORCE THE BALES TOGETHER. STAKES SHALL BE DRIVEN FLUSH WITH THE BALE.
4. INSPECTION SHALL BE FREQUENT AND REPAIR REPLACEMENT SHALL BE MADE PROMTLY AS NEEDED.
5. BALES SHALL BE REMOVED WHEN THEY HAVE SERVED THEIR USEFULLNESS SO AS NOT TO BLOCK OR IMPEDE STORM FLOW OR DRAINAGE.

U.S. DEPARTMENT OF AGRICULTURE
NATURAL RESOURCES CONSERVATION SERVICE
NEW YORK STATE DEPARTMENT OF ENVIRONMENTAL CONSERVATION
NEW YORK STATE SOIL & WATER CONSERVATION COMMITTEE

STRAW BALE DIKE

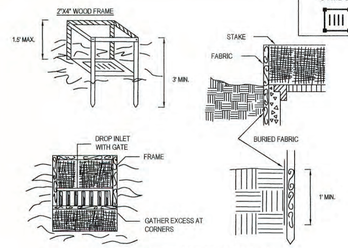
SYMBOL




U.S. DEPARTMENT OF AGRICULTURE
NATURAL RESOURCES CONSERVATION SERVICE
NEW YORK STATE DEPARTMENT OF ENVIRONMENTAL CONSERVATION
NEW YORK STATE SOIL & WATER CONSERVATION COMMITTEE

LANDGRADING DETAIL

SYMBOL



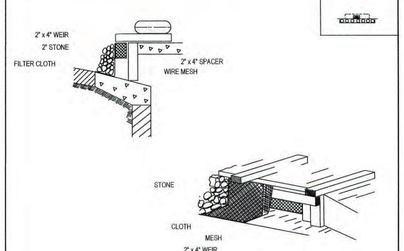

## CONSTRUCTION SPECIFICATIONS

1. FILTER FABRIC SHALL HAVE AN EOS OF 40-85, BURLAP MAY BE USED FOR SHORT TERM APPLICATIONS.
2. CUT FABRIC FROM A CONTINUOUS ROLL TO ELIMINATE JOINTS. IF JOINTS ARE NEEDED THEY WILL BE OVERLAPPED TO THE NEXT STAKE.
3. STAKE MATERIALS WILL BE STANDARD 2" x 4" WOOD OR EQUIVALENT. METAL WITH A LENGTH OF 3 FEET.
4. SPACE STAKES EVENLY AROUND INLET 3 FEET APART AND DRIVE 18 INCHES DEEP. SPANS GREATER THAN 3 FEET MAY BE BRIDGED WITH THE USE OF WIRE MESH BEHIND THE FILTER FABRIC FOR SUPPORT.
5. FABRIC SHALL BE EMBEDDED 1 FOOT BELOW GROUND AND BACKFILLED. IT SHALL BE SECURELY FASTENED TO THE STAKES AND FRAME.
6. A 2" x 4" WOOD FRAME SHALL BE COMPLETED AROUND THE CREST OF THE FABRIC FOR OVER FLOW STABILITY.

MAXIMUM DRAINAGE AREA 1 ACRE

U.S. DEPARTMENT OF AGRICULTURE
NATURAL RESOURCES CONSERVATION SERVICE
NEW YORK STATE DEPARTMENT OF ENVIRONMENTAL CONSERVATION
NEW YORK STATE SOIL & WATER CONSERVATION COMMITTEE

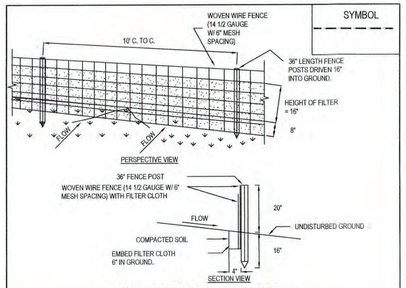
FILTER FABRIC DROP INLET PROTECTION




U.S. DEPARTMENT OF AGRICULTURE
NATURAL RESOURCES CONSERVATION SERVICE
NEW YORK STATE DEPARTMENT OF ENVIRONMENTAL CONSERVATION
NEW YORK STATE SOIL & WATER CONSERVATION COMMITTEE

CURB DROP INLET PROTECTION

SYMBOL



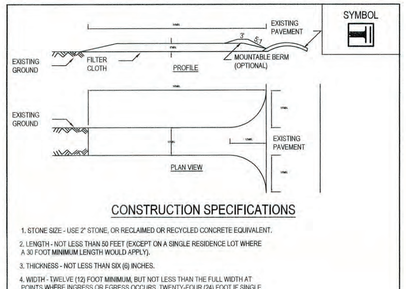

## CONSTRUCTION SPECIFICATIONS

1. WOVEN WIRE FENCE TO BE FASTENED SECURELY TO FENCE POSTS WITH WIRE TIES OR STAPLES. POSTS SHALL BE STEEL EITHER "T" OR "U" TYPE OR HARDWOOD.
2. FILTER CLOTH TO BE FASTENED SECURELY TO WOVEN WIRE FENCE WITH TIES SPACED EVERY 24" AT TOP AND MID SECTION. FENCE SHALL BE WOVEN WIRE, 12 1/2 GAUGE, 6" MESH OPENING.
3. WHEN TWO SECTIONS OF FILTER CLOTH ADJOIN EACH OTHER THEY SHALL BE OVER-LAPPED BY SIX INCHES AND FOLDED. FILTER CLOTH SHALL BE EITHER FILTER X, MIRAFI 100X, STABILINKA T140N, OR APPROVED EQUIVALENT.
4. PREFABRICATED UNITS SHALL BE GEOFAB, ENVIROFENCE, OR APPROVED EQUIVALENT.
5. MAINTENANCE SHALL BE PERFORMED AS NEEDED AND MATERIAL REMOVED WHEN "BULGES" DEVELOP IN THE SILT FENCE.

U.S. DEPARTMENT OF AGRICULTURE
NATURAL RESOURCES CONSERVATION SERVICE
NEW YORK STATE DEPARTMENT OF ENVIRONMENTAL CONSERVATION
NEW YORK STATE SOIL & WATER CONSERVATION COMMITTEE

SILT FENCE

SYMBOL




## CONSTRUCTION SPECIFICATIONS

1. STONE SIZE - USE 2" STONE, OR RECLAIMED OR RECYCLED CONCRETE EQUIVALENT.
2. LENGTH - NOT LESS THAN 50 FEET (EXCEPT ON A SINGLE RESIDENCE LOT WHERE A 30 FOOT MINIMUM LENGTH WOULD APPLY).
3. THICKNESS - NOT LESS THAN SIX (6) INCHES.
4. WIDTH - TWELVE (12) FOOT MINIMUM, BUT NOT LESS THAN THE FULL WIDTH AT POINTS WHERE INGRESS OR EGRESS OCCURS. TWENTY-FOUR (24) FOOT IF SINGLE ENTRANCE TO SITE.
5. FILTER CLOTH - WILL BE PLACED OVER THE ENTIRE AREA PRIOR TO PLACING OF STONE.
6. SURFACE WATER - ALL SURFACE WATER FLOWING OR DIVERTED TOWARD CON-STRUCTION ENTRANCES SHALL BE PIPED ACROSS THE ENTRANCE. IF PIPING IS IMPRACTICAL, A MOUNTABLE BERM WITH 5:1 SLOPES WILL BE PERMITTED.
7. MAINTENANCE - THE ENTRANCE SHALL BE MAINTAINED IN A CONDITION WHICH WILL PREVENT TRACKING OR FLOWING OF SEDIMENT ONTO PUBLIC RIGHTS-OF-WAY. ALL SEDIMENT SPILLED, DROPPED, WASHED OR TRACTED ONTO PUBLIC RIGHTS-OF-WAY MUST BE REMOVED IMMEDIATELY.
8. WHEN WASHING IS REQUIRED, IT SHALL BE DONE ON A AREA STABILIZED WITH STONE AND WHICH DRAINS INTO AN APPROVED SEDIMENT TRAPPING DEVICE.
9. PERIODIC INSPECTION AND NEEDED MAINTENANCE SHALL BE PROVIDED AFTER EACH RAIN.

U.S. DEPARTMENT OF AGRICULTURE
NATURAL RESOURCES CONSERVATION SERVICE
NEW YORK STATE DEPARTMENT OF ENVIRONMENTAL CONSERVATION
NEW YORK STATE SOIL & WATER CONSERVATION COMMITTEE

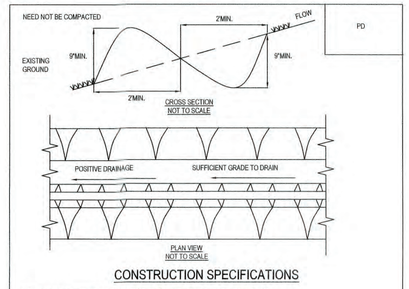
STABILIZED CONSTRUCTION ENTRANCE

## CONSTRUCTION SPECIFICATIONS

1. ALL GRADED OR DISTURBED AREAS INCLUDING SLOPES SHALL BE PROTECTED DURING CLEARING AND CONSTRUCTION IN ACCORDANCE WITH THE APPROVED SEDIMENT CONTROL PLAN UNTIL THEY ARE PERMANENTLY STABILIZED.
2. ALL SEDIMENT CONTROL PRACTICES AND MEASURES SHALL BE CONSTRUCTED, APPLIED AND MAINTAINED IN ACCORDANCE WITH THE APPROVED SEDIMENT CONTROL PLAN AND THE "STANDARDS AND SPECIFICATIONS FOR SOIL EROSION AND SEDIMENT CONTROL IN DEVELOPING AREAS".
3. TOPSOIL REQUIRED FOR THE ESTABLISHMENT OF VEGETATION SHALL BE STOCKPILED IN AMOUNT NECESSARY TO COMPLETE FINISHED GRADING OF ALL EXPOSED AREAS.
4. AREAS TO BE FILLED SHALL BE CLEARED, GRUBBED, AND STRIPPED OF TOPSOIL TO REMOVE TREES, VEGETATION, ROOTS OR OTHER OBJECTIONABLE MATERIAL.
5. AREAS WHICH ARE TO BE TOPSOILED SHALL BE SCARIFIED TO A MINIMUM DEPTH OF FOUR INCHES PRIOR TO PLACEMENT OF TOPSOIL.
6. ALL FILLS SHALL BE COMPACTED AS REQUIRED TO REDUCE EROSION, SLIPPAGE, SETTLEMENT, SUBSIDENCE OR OTHER RELATED PROBLEMS. FILL INTENDED TO SUPPORT BUILDINGS, STRUCTURES AND CONDUITS, ETC. SHALL BE COMPACTED IN ACCORDANCE WITH LOCAL REQUIREMENTS OR CODES.
7. ALL FILL TO BE PLACED AND COMPACTED IN LAYERS NOT TO EXCEED 9 INCHES IN THICKNESS.
8. EXCEPT FOR APPROVED LANDFILLS, FILL MATERIAL SHALL BE FREE OF FROZEN PARTICLES, BRUSH, ROOTS, SOD, OR OTHER FOREIGN OR OTHER OBJECTIONABLE MATERIALS THAT WOULD INTERFERE WITH OR PREVENT CONSTRUCTION OF SATISFACTORY FILLS.
9. FROZEN MATERIALS OR SOFT, MUCKY OR HIGHLY COMPRESSIBLE MATERIALS SHALL NOT BE INCORPORATED IN FILLS.
10. FILL SHALL NOT BE PLACED ON SATURATED OR FROZEN SURFACES.
11. ALL BENCHES SHALL BE KEPT FREE OF SEDIMENT DURING ALL PHASES OF DEVELOPMENT.
12. SEEPS OR SPRINGS ENCOUNTERED DURING CONSTRUCTION SHALL BE HANDLED IN ACCORDANCE WITH THE STANDARD AND SPECIFICATION FOR SUBSURFACE DRAIN OR OTHER APPROVED METHOD.
13. ALL GRADED AREAS SHALL BE PERMANENTLY STABILIZED IMMEDIATELY FOLLOWING FINISHED GRADING.
14. STOCKPILES, BORROW AREAS AND SPOIL AREAS SHALL BE SHOWN ON THE PLANS AND SHALL BE SUBJECT TO THE PROVISIONS OF THIS STANDARD AND SPECIFICATION.

U.S. DEPARTMENT OF AGRICULTURE
NATURAL RESOURCES CONSERVATION SERVICE
NEW YORK STATE DEPARTMENT OF ENVIRONMENTAL CONSERVATION
NEW YORK STATE SOIL & WATER CONSERVATION COMMITTEE

LANDGRADING SPECIFICATIONS



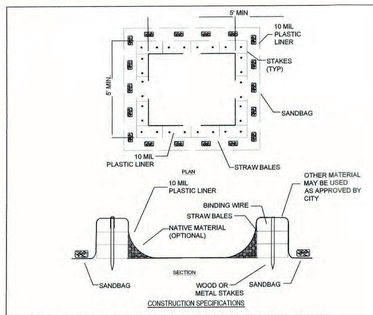

## CONSTRUCTION SPECIFICATIONS

1. ALL PERIMETER DIKE/SWALE SHALL HAVE UNINTERRUPTED POSITIVE GRADE TO AN OUTLET.
2. DIVERTED RUNOFF FROM A DISTURBED AREA SHALL BE CONVEYED TO A SEDIMENT TRAPPING DEVICE.
3. DIVERTED RUNOFF FROM AN UNDISTURBED AREA SHALL OUTLET INTO AN UNDISTURBED STABILIZED AREA AT NON-EROSION VELOCITY.
4. THE SWALE SHALL BE EXCAVATED OR SHAPED TO LINE GRADE, AND CROSS SECTION AS REQUIRED TO MEET THE CRITERIA SPECIFIED IN THE STANDARD.
5. STABILIZATION OF THE AREA DISTURBED BY THE DIKE AND SWALE SHALL BE DONE IN ACCORDANCE WITH THE STANDARD AND SPECIFICATIONS FOR TEMPORARY SEEDING AND MULCHING, AND SHALL BE DONE WITHIN 10 DAYS.
6. PERIODIC INSPECTION AND REQUIRED MAINTENANCE MUST BE PROVIDED AFTER EACH RAIN EVENT.

MAX. DRAINAGE AREA LIMIT: 2 ACRES

U.S. DEPARTMENT OF AGRICULTURE
NATURAL RESOURCES CONSERVATION SERVICE
NEW YORK STATE DEPARTMENT OF ENVIRONMENTAL CONSERVATION
NEW YORK STATE SOIL & WATER CONSERVATION COMMITTEE

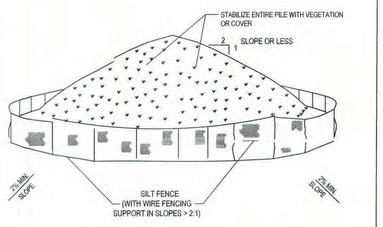
PERIMETER DIKE OR SWALE




CONSTRUCTION SPECIFICATIONS

1. NO WASHING OUT OF CONCRETE TRUCKS OR WASHING OF SWEEPINGS FROM EXPOSED AGGREGATE CONCRETE INTO STORM DRAINS, OPEN DITCHES, STREETS, OR STREAMS IS ALLOWED.
2. EXCESS CONCRETE IS NOT ALLOWED TO BE DUMPED ON-SITE, EXCEPT IN DESIGNATED TEMPORARY CONCRETE WASHOUT PIT AREAS.
3. ON-SITE TEMPORARY CONCRETE WASHOUT AREAS WILL BE LOCATED AT LEAST 50 FEET FROM STORM DRAINS, OPEN DITCHES, OR WATER BODIES AS DETERMINED IN THE FIELD.
4. TEMPORARY CONCRETE WASHOUT FACILITIES WILL BE CONSTRUCTED AND MAINTAINED IN SUFFICIENT QUANTITY AND SIZE TO CONTAIN ALL LIQUID AND CONCRETE WASTE GENERATED BY WASHOUT OPERATIONS.
5. WASHOUT FACILITIES WILL BE CLEANED OUT OR REPLACED ONCE THE WASHOUT IS 75% FULL.
6. PLASTIC LINING MATERIAL WILL BE MINIMUM OF 10 MIL POLYETHYLENE SHEETING AND WILL BE FREE OF HOLES, TEARS, OR OTHER DEFECTS.
7. WHEN WASHOUT FACILITIES ARE NO LONGER REQUIRED FOR WORK, THE HARDENED CONCRETE WILL BE REMOVED AND DISPOSED OF OFFSITE. MATERIALS USED TO CONSTRUCT TEMPORARY CONCRETE WASHOUT FACILITIES WILL BE REMOVED FROM THE SITE AND DISPOSED OF.

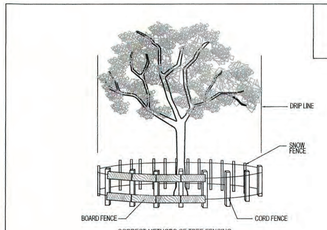
CONCRETE WASHOUT DETAIL



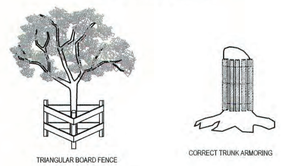

INSTALLATION NOTES

1. AREA CHOSEN FOR STOCKPILING OPERATIONS SHALL BE DRY AND STABLE.
2. MAXIMUM SLOPE OF STOCKPILE SHALL BE 2:1.
3. UPON COMPLETION OF SOIL STOCKPILING, EACH PILE SHALL BE SURROUNDED WITH EITHER SILT FENCING OR STRAWBALES, THEN STABILIZED WITH VEGETATION OR COVERED.
4. SEE SILT FENCE DETAIL ABOVE.

SOIL STOCK PILE DETAIL




CORRECT METHODS OF TREE FENCING




TEMPORARY TREE FENCING DETAIL

NYSDEC
APPROVED AS PER TERMS AND CONDITIONS OF PERMIT NO.
DATE 5/10/19


PWGC
CLIENT DRIVEN SOLUTIONS
P.W. GROSSER CONSULTING ENGINEER AND HYDROGEOLOGIST, P.C.
630 Johnson Avenue. - Suite 7
Bohemia - NY - 11716-2818
Phone: (631) 589-6353 - Fax: (631) 589-8705
E-mail: INFO@PWGROSSER.COM


CONSULTANTS

| | | |
|---|---|---|
| 7 | | |
| 6 | | |
| 5 | | |
| 4 | | |
| 3 | | |
| 2 | | |
| 1 | REVISED GRASS AREAS AND PATH | 03/23/2020 |

AY 4/18/2019
BAG AS NOTED

94 DUNE ROAD HOLDING CORP.
PO BOX 681
EAST QUOGUE, NY

# 94 DUNE ROAD

# SITE PLAN

94 DUNE ROAD
EAST QUOGUE, TOWN OF SOUTHAMPTON
SUFFOLK COUNTY, NY

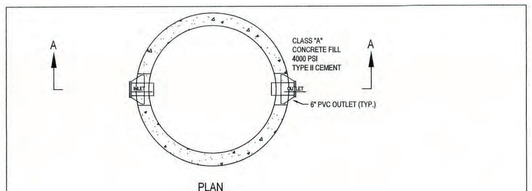
900-385-01-37.3 DRH
SH-XXXX

# EROSION AND SEDIMENT CONTROL DETAILS

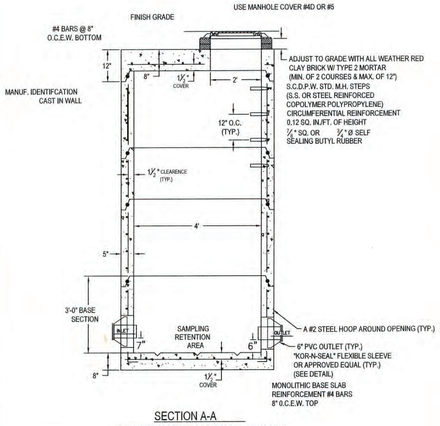
C-009

10 OF 12


THESE PLANS ARE THE PROPERTY OF P.W. GROSSER CONSULTING ENGINEER AND HYDROGEOLOGIST, P.C. AND ARE NOT TO BE USED IN WHOLE OR IN PART FOR ANY OTHER PROJECT WITHOUT THE WRITTEN AUTHORIZATION OF P.W. GROSSER CONSULTING ENGINEER AND HYDROGEOLOGIST, P.C.




PLAN



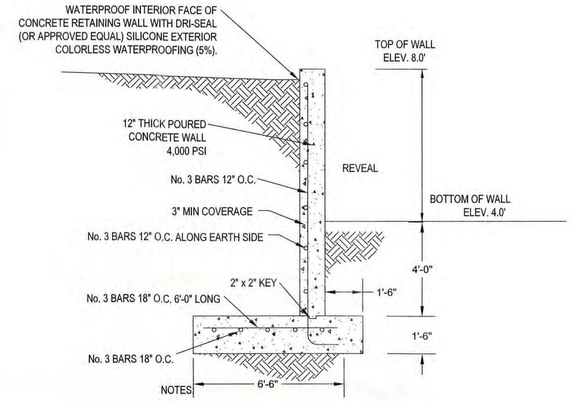

SECTION A-A

## SAMPLING MANHOLE DETAIL

SCALE: NTS

NOTES:

1. FOR USE ON COMMERCIAL/INDUSTRIAL DISCHARGE PIPE.
2. ALL MANHOLES SECTIONS SHALL CONFORM TO A.S.T.M. C-478, LATEST REVISION STANDARD SPECIFICATIONS FOR PRECAST REINFORCED CONCRETE M.H. SECTIONS.
3. MANHOLE RISER SECTION TO BE FURNISHED IN 1,2,3, OR 4' HEIGHTS AS REQUIRED.
4. MANUF. TO CERTIFY THAT MANHOLES DELIVERED MEET ALL REQUIREMENTS OF S.C.D.P.W. SPECS.
5. LOADING TO CONFORM T AASHTO H-20 LOADING
6. REBAR TO CONFORM TO ASTM A-615-60 Fs=60,000PSI
7. WELDED WIRE MESH TO CONFORM TO A.S.T.M. A185 Fs=65,000PSI
8. CONCRETE TO BE 4000PSI @ 28 DAYS
9. FLAT SLAB TOPS (NO JOINT) MUST HAVE TOP & BOTTOM STEEL.

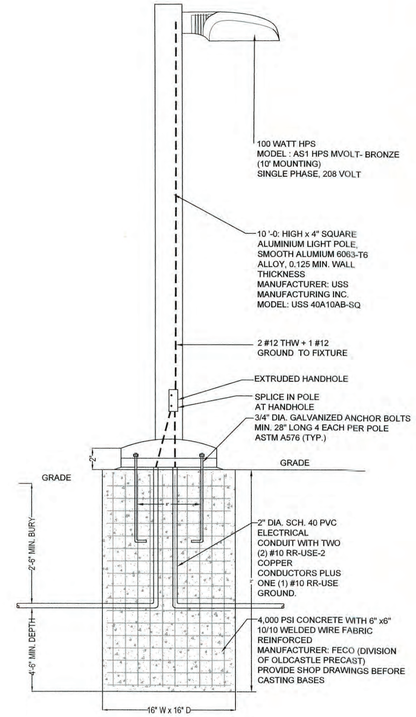



NOTES

1. FOOTING TO BE CONSTRUCTED ON 2 TON/SQ. FT. UNDISTURBED BEARING SOIL OR PROPERLY COMPACTED ENGINEERED FILL CERTIFIED BY A LICENSED PROFESSIONAL ENGINEER.
2. DESIGN DETAIL IS FOR TALLEST RETAINING WALL.

## TYPICAL RETAINING WALL DETAIL

NOT TO SCALE




1. DIRECT BURIAL CABLE 6" OR 12" BEHIND EDGE OF PAVEMENT THROUGHOUT AND AT A DEPTH OF 2'-0" BELOW FINAL GRADE.

2. CABLE IN PVC OR GALV. IRON ELECTRIC CONDUIT WHERE CABLES CROSS WALKS OR DRIVEWAYS, SIZED AS INDICATED AND 2'-0" BELOW FINISHED GRADE, AND AT LEAST 2'-0" BEYOND EACH WALK OR PAVEMENT EDGE.

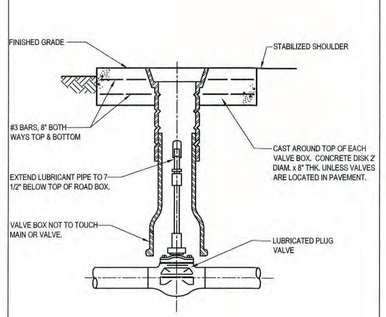
3. HIGH PRESSURE SODIUM, 100 WATT FIXTURES AND POLES AS SPECIFIED.

4. LARGE DIAMETER CABLES ARE REQUIRED TO MAINTAIN NO MORE THAN 3% VOLTAGE DROP AT EACH FIXTURE.

5. SPLICING OF VARIOUS SIZE CABLES SHALL BE DONE IN BASE OF POLE AND SPLICES SHALL BE WATERPROOF.

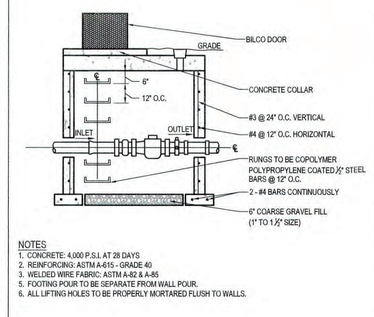
## TYPICAL10' HIGH LIGHT POLE WITH FIXTURE DETAIL

NOT TO SCALE




## 1" THROUGH 4" VALVE DETAIL

SCALE: NTS

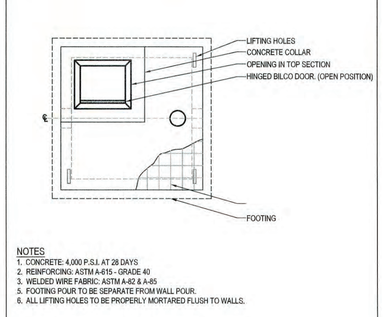



NOTES

1. CONCRETE: 4,000 P.S.I. AT 28 DAYS
2. REINFORCING: ASTM A-615 - GRADE 40
3. WELDED WIRE FABRIC: ASTM A-82 & A-85
5. FOOTING POUR TO BE SEPARATE FROM WALL POUR.
6. ALL LIFTING HOLES TO BE PROPERLY MORTARED FLUSH TO WALLS.

## WATER METER VAULT SECTION DETAIL

SCALE: NTS




NOTES

1. CONCRETE: 4,000 P.S.I. AT 28 DAYS
2. REINFORCING: ASTM A-615 - GRADE 40
3. WELDED WIRE FABRIC: ASTM A-82 & A-85
5. FOOTING POUR TO BE SEPARATE FROM WALL POUR.
6. ALL LIFTING HOLES TO BE PROPERLY MORTARED FLUSH TO WALLS.

## WATER METER VAULT PLAN DETAIL

SCALE: NTS

NYS D.E.C.
APPROVED AS PER TERMS AND CONDITIONS OF
PERMIT NO.
DATE 11 of 19

PWGC
CLIENT DRIVEN SOLUTIONS
P.W. GROSSER CONSULTING ENGINEER AND HYDROGEOLOGIST, P.C.
630 Johnson Avenue, • Suite 7
Bohemia • NY • 11716-2618
Phone: (631) 589-6353 • Fax: (631) 589-8705
E-mail: INFO@PWGROSSER.COM

CONSULTANTS

| | | |
|---|---|---|
| 7 | | |
| 6 | | |
| 5 | | |
| 4 | | |
| 3 | | |
| 2 | | |
| 1 | REVISED GRASS AREAS AND PATH | 03/23/2020 |

| | |
|---|---|
| SP | |
| SP | 11/08/18 |
| BAG | AS NOTED |

94 DUNE ROAD HOLDING CORP.
PO BOX 681
EAST QUOGUE, NY

# 94 DUNE ROAD

# SITE PLAN

94 DUNE ROAD
EAST QUOGUE, TOWN OF SOUTHAMPTON
SUFFOLK COUNTY, NY

| | |
|---|---|
| 900-385-01-37.3 | DRH |
| SH-XXXX | |

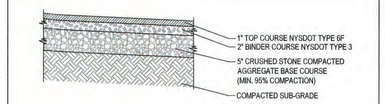
# CIVIL SITE PLAN DETAILS I

4/6/2020

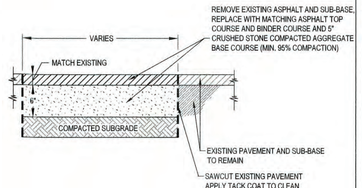
C-010

11 OF 12

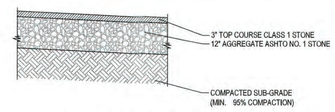
© PW GROSSER - Consulting Engineering & Hydrogeology, P.C. - All Rights Reserved - Unauthorized Use Prohibited
PLOT DATE/TIME: Mon 21 2020 3:07pm By: CONAN



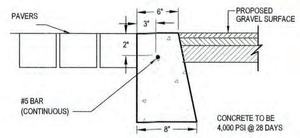

TYPICAL ASPHALT PAVING DETAIL
SCALE: NTS



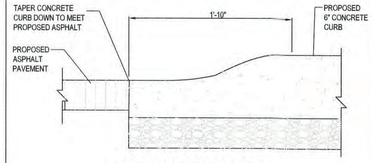

PAVEMENT PATCH DETAIL AT ROADWAY
SCALE: NTS



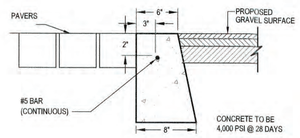

TYPICAL GRAVEL PAVING DETAIL
SCALE: NTS



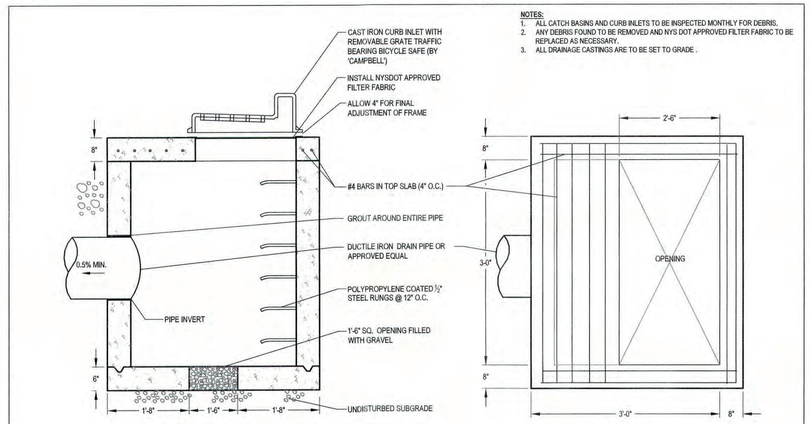

FLUSH CURB DETAIL
SCALE: NTS



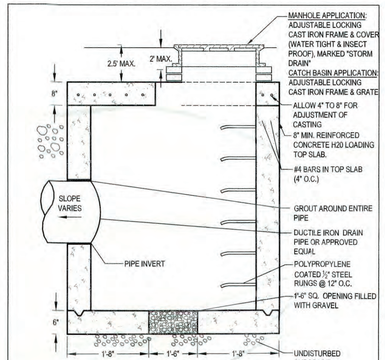

BULLNOSE CURB DETAIL
SCALE: NTS



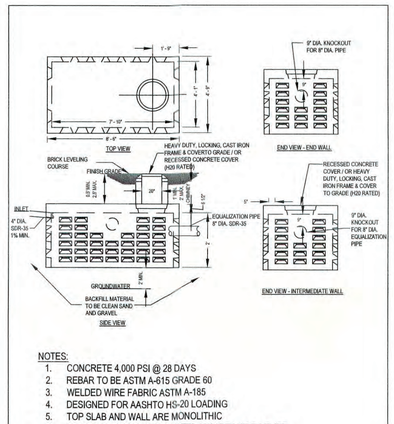

FLUSH CURB DETAIL
SCALE: NTS



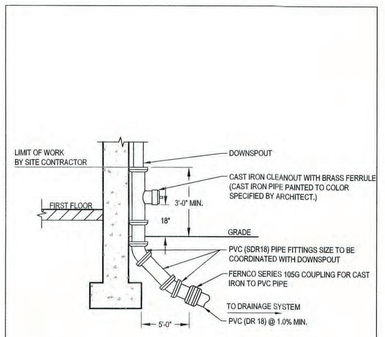

DRAINAGE - CATCH BASIN
SCALE: NTS




DRAINAGE MANHOLE AND CATCH BASIN
SCALE: NTS

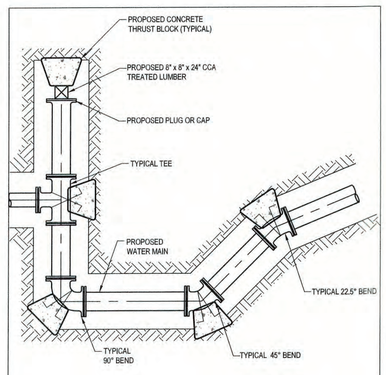



TYPICAL DRAINAGE LEACHING GALLEY
SCALE: NTS

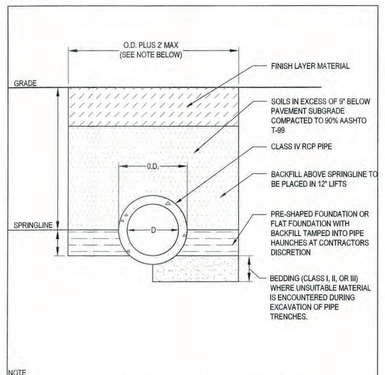



NOTE:
1. CONTRACTOR SHALL COORDINATE DOWNSPOUT SIZE WITH ARCHITECTURAL PLANS.

ROOF DRAIN DOWNSPOUT
SCALE: NTS

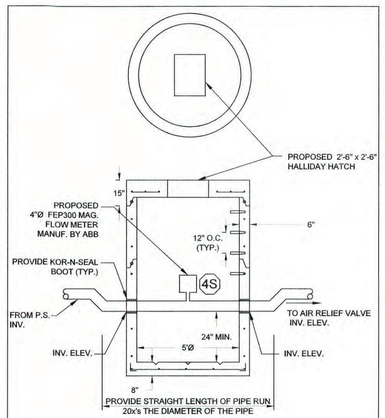



THRUST BLOCK DETAIL
SCALE: NTS

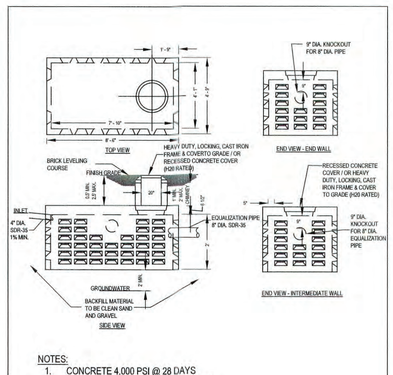



NOTE
1- IF DEPTH OF TRENCH EQUALS OR EXCEEDS 5'-0", THE CONTRACTOR MUST PROVIDE SHEETING AND BRACING, AS AN ALTERNATIVE, THE TRENCH WALLS MUST BE CUT BACK TO A 1:1 SLOPE, OR THE NATURAL ANGLE OF REPOSE FOR THE SOIL, WHICHEVER IS MORE SHALLOW.
2- CLASS I, II, III OR IV COMPACTED BACKFILL MATERIAL IN ALL PIPE ZONES, PER USCS UNIFIED SOIL CLASSIFICATION SYSTEM).
3- SAWCUT 2' BEYOND TRENCH FOR PAVEMENT RESTORATION WHERE REQUIRED.

PIPE TRENCH DETAIL
SCALE: NTS

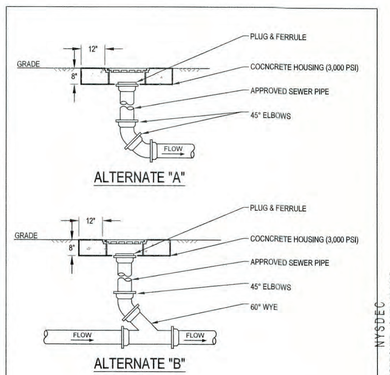



FLOW METER MANHOLE DETAIL
SCALE: NTS




NOTES:
1. CONCRETE 4,000 PSI @ 28 DAYS
2. REBAR TO BE ASTM A-615 GRADE 60
3. WELDED WIRE FABRIC ASTM A-185
4. DESIGNED FOR AASHTO HS-20 LOADING
5. TOP SLAB AND WALL ARE MONOLITHIC
6. CLEARANCE TO GROUNDWATER MAY REQUIRE RELIEF.

TYPICAL SANITARY LEACHING GALLEY
SCALE: NTS




NOTE:
1. CLEANOUT(S) LOCATED IN TRAFFIC AREAS SHALL BE PROVIDED WITH TRAFFIC BEARING FRAME AND COVER.
2. ALTERNATE "A" IS FOR BENDS, ALTERNATE "B" IS FOR USE WITH BUILDING EXTENSION/CONNECTION.

CLEANOUT
SCALE: NTS

NYSDEC
APPROVED AS PER TERMS AND CONDITIONS OF PERMIT NO.
DATE 2-13-2019

PWGC
CLIENT DRIVEN SOLUTIONS
P.W. GROSSER CONSULTING ENGINEER AND HYDROGEOLOGIST, P.C.
630 Johnson Avenue. • Suite 7
Bohemia • NY. • 11716-2618
Phone: (631) 589-6353 • Fax: (631) 589-8705
E-mail: INFO@PWGROSSER.COM

CONSULTANTS

| | | |
|---|---|---|
| 7 | | |
| 6 | | |
| 5 | | |
| 4 | | |
| 3 | | |
| 2 | | |
| 1 | REVISED GRASS AREAS AND PATH | 03/23/2020 |

AY 4/18/2019
BAG AS NOTED

94 DUNE ROAD HOLDING CORP.
PO BOX 681
EAST QUOGUE, NY

# 94 DUNE ROAD

## SITE PLAN

94 DUNE ROAD
EAST QUOGUE, TOWN OF SOUTHAMPTON
SUFFOLK COUNTY, NY

900-385-01-37.3 DRH
SH-XXXX

## CIVIL SITE PLAN DETAILS II

C-011

12 OF 12

4/19/20

PROPRIETARY INFORMATION: THIS DRAWING AND THE INFORMATION CONTAINED HEREIN IS THE PROPERTY OF P.W. GROSSER CONSULTING ENGINEER AND HYDROGEOLOGIST, P.C. AND IS NOT TO BE USED FOR ANY PURPOSE OTHER THAN THE SPECIFIC PROJECT FOR WHICH IT WAS PREPARED. ANY REPRODUCTION, ALTERATION OR USE OF THIS DRAWING WITHOUT THE WRITTEN PERMISSION OF P.W. GROSSER CONSULTING ENGINEER AND HYDROGEOLOGIST, P.C. IS STRICTLY PROHIBITED.