



	1,000 Foot Radius		Town Boundary
	Site Boundary		
	Tax Lot		
	Zoning - R80 - Residence 80,000 sq. ft.		

**Zoning Map**  
 94 Dune Road  
 Hamlet of East Quogue  
 Town of Southampton  
 Suffolk County, New York  
 Figure 4



**P.W. Grosser Consulting, Inc.**  
 CLIENT DRIVEN SOLUTIONS  
 810 Johnson Ave., Suite 7  
 Babylon, NY 11716  
 Ph: 631-584-4353 Fax: 631-589-8705  
 pwgc@pwgros.com

Sources: 1. EService Layer Credits: Source: Esri, Maxar, GeoEye, Earthstar Geographics, CNES/Airbus DS, USDA, USGS, AeroGRID, IGN, and the GIS User Community  
 2. Zoning Data: Derived from Town of Southampton Zoning Map: Sheet 2 of 5 Westhampton to Hampton Bays, prepared by Town of Southampton on June 8, 1999. Last revised on August 11, 2020.  
 3. Tax lot Data: Suffolk County 2016 Land Use Dataset. Prepared by the Suffolk County Department of Economic Development and Planning. Dataset retrieved from the Suffolk County Open Data Portal.  
 Note: All boundaries are approximate.  
 Document Path: W:\Projects\VA-D\DRH\2101\Map\FIG04\_ZoningMap.mxd