



2024 BUDGET

Town General

Fund 01

2023 Assessment Roll

Total Assessed Value \$82,532,207,178

Total Exempt Value \$5,805,350,035

Total Taxable Value \$76,726,857,143

Symbols

Town General (Fund 01)



TOWN OF SOUTHAMPTON
 116 Hampton Rd, Southampton NY 11968
www.southamptontownny.gov



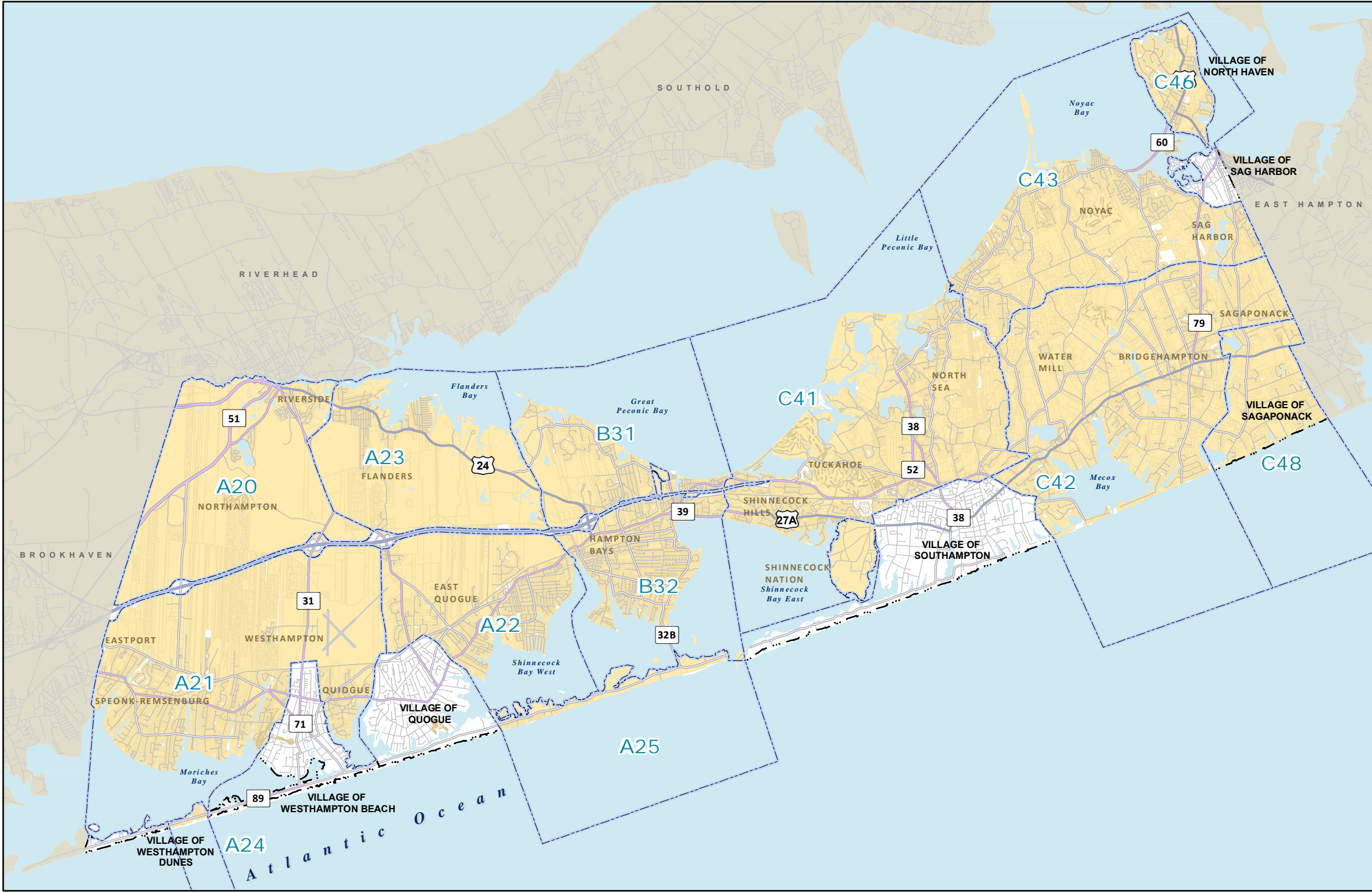
Prepared by:
 Town of Southampton
 Division of Geographic Information
 Systems

Date: 8/22/2023

Suffolk County Real Property Tax Service
 COPYRIGHT 2023, COUNTY OF SUFFOLK, N.Y.
 Real Property Taxmap parcel linework used with permission of
 Suffolk County Real Property Tax Service Agency (R.P.T.S.A.)

This Cartographic rendering is a DRAFT MAP excerpted from the provisions of the Freedom of Information Law (F.O.I.L.) [Public Officers Law Article 6 Section 84-90] by section 87.2.g in that:

1. The data displayed is an interagency or intra agency draft produced for the purpose of identifying and correcting data.
2. It is not a final agency determination.
3. It is not a statistical or factual compilation of data.
4. In some cases correct data has been left out and questionable or inaccurate data has been exaggerated to help identify errors. In short this is a DRAFT MAP produced in cooperation with the Data sources listed in an effort to aid in the correction of data and is not held out as being complete or accurate in any way.



2024 BUDGET

Police

Fund 02


2023 Assessment Roll

Total Assessed Value \$55,410,361,853

Total Exempt Value \$4,463,696,314

Total Taxable Value \$50,946,665,539

Symbols

-  Police Sectors
-  Police (Fund 02)



TOWN OF SOUTHAMPTON
 116 Hampton Rd, Southampton NY 11968
www.southamptontownny.gov



Prepared by:
 Town of Southampton
 Division of Geographic Information Systems
 Date: 8/22/2023
 Suffolk County Real Property Tax Service
 COPYRIGHT 2023, COUNTY OF SUFFOLK, N.Y.
 Real Property Taxmap parcel linework used with permission of
 Suffolk County Real Property Tax Service Agency (R.P.T.S.A.)

This Cartographic rendering is a DRAFT MAP excepted from the provisions of the Freedom of Information Law (F.O.I.L.) [Public Officers Law Article 6 Section 84-90] by section 87.2.g in that:

1. The data displayed is an interagency or intra agency draft produced for the purpose of identifying and correcting data.
2. It is not a final agency determination.
3. It is not a statistical or factual compilation of data.
4. In some cases correct data has been left out and questionable or inaccurate data has been exaggerated to help identify errors. In short this is a DRAFT MAP produced in cooperation with the Data sources listed in an effort to aid in the correction of data and is not held out as being complete or accurate in any way.



2024 BUDGET

Emergency

Dispatch Fund 14

2023 Assessment Roll

Total Assessed Value \$63,863,006,373

Total Exempt Value \$4,858,485,124

Total Taxable Value \$59,004,521,249

Symbols

 e911 (Fund 14)



TOWN OF SOUTHAMPTON
 116 Hampton Rd, Southampton NY 11968
www.southamptontownny.gov



Prepared by:
 Town of Southampton
 Division of Geographic Information
 Systems

Date: 9/26/2023
 Suffolk County Real Property Tax Service
 COPYRIGHT 2023, COUNTY OF SUFFOLK, N.Y.
 Real Property Taxmap parcel linework used with permission of
 Suffolk County Real Property Tax Service Agency (R.P.T.S.A.)

This Cartographic rendering is a DRAFT MAP excerpted from the provisions of the Freedom of Information Law (F.O.I.L.) [Public Officers Law Article 6 Section 84-90] by section 87.2.g in that:

1. The data displayed is an interagency or intra agency draft produced for the purpose of identifying and correcting data.
2. It is not a final agency determination.
3. It is not a statistical or factual compilation of data.
4. In some cases correct data has been left out and questionable or inaccurate data has been exaggerated to help identify errors. In short this is a DRAFT MAP produced in cooperation with the Data sources listed in an effort to aid in the correction of data and is not held out as being complete or accurate in any way.



2024 BUDGET

Highway

Fund 06

2023 Assessment Roll

Total Assessed Value \$46,526,667,324

Total Exempt Value \$4,238,863,617

Total Taxable Value \$42,287,803,707

Village Highway Operating / Debt Service

2023 Assessment Roll

Total Assessed Value \$6,536,873,241

Total Exempt Value \$165,698,682

Total Taxable Value \$6,371,174,559

- Symbols
- Highway Districts
 - Highway (Fund 06)
 - Village Highway Operating / Debt Service



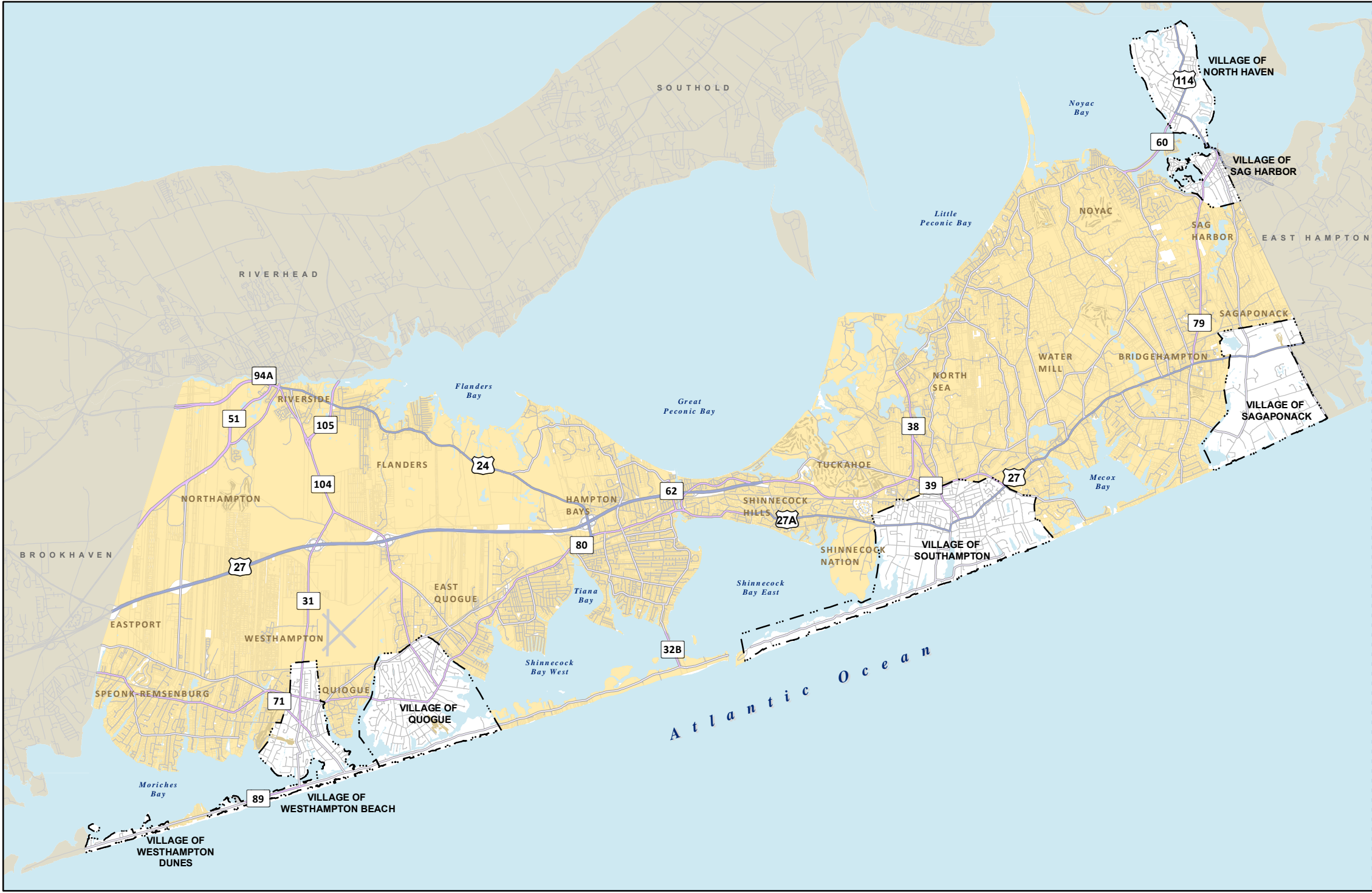
TOWN OF SOUTHAMPTON
116 Hampton Rd, Southampton NY 11968
www.southamptontownny.gov



Prepared by:
Town of Southampton
Division of Geographic Information Systems
Date: 8/22/2023
Suffolk County Real Property Tax Service
COPYRIGHT 2023, COUNTY OF SUFFOLK, N.Y.
Real Property Taxmap parcel linework used with permission of
Suffolk County Real Property Tax Service Agency (R.P.T.S.A.)

This Cartographic rendering is a DRAFT MAP excepted from the provisions of the Freedom of Information Law (F.O.I.L.) [Public Officers Law Article 6 Section 84-90] by section 87.2.g in that:

1. The data displayed is an interagency or intra agency draft produced for the purpose of identifying and correcting data.
2. It is not a final agency determination.
3. It is not a statistical or factual compilation of data.
4. In some cases correct data has been left out and questionable or inaccurate data has been exaggerated to help identify errors. In short this is a DRAFT MAP produced in cooperation with the Data sources listed in an effort to aid in the correction of data and is not held out as being complete or accurate in any way.



2024 BUDGET

Part Town

Fund 03

2023 Assessment Roll

Total Assessed Value	\$46,525,055,524
Total Exempt Value	\$4,237,251,817
Total Taxable Value	\$42,287,803,707

Symbols

Part Town (Fund 03)



TOWN OF SOUTHAMPTON
 116 Hampton Rd, Southampton NY 11968
www.southamptontownny.gov



Prepared by:
 Town of Southampton
 Division of Geographic Information
 Systems

Date: 8/22/2023
 Suffolk County Real Property Tax Service
 COPYRIGHT 2023, COUNTY OF SUFFOLK, N.Y.
 Real Property Taxmap parcel linework used with permission of
 Suffolk County Real Property Tax Service Agency (R.P.T.S.A.)

This Cartographic rendering is a DRAFT MAP excerpted from the provisions of the Freedom of Information Law (F.O.I.L.) [Public Officers Law Article 6 Section 84-90] by section 87.2.g in that:

1. The data displayed is an interagency or intra agency draft produced for the purpose of identifying and correcting data.
2. It is not a final agency determination.
3. It is not a statistical or factual compilation of data.
4. In some cases correct data has been left out and questionable or inaccurate data has been exaggerated to help identify errors. In short this is a DRAFT MAP produced in cooperation with the Data sources listed in an effort to aid in the correction of data and is not held out as being complete or accurate in any way.