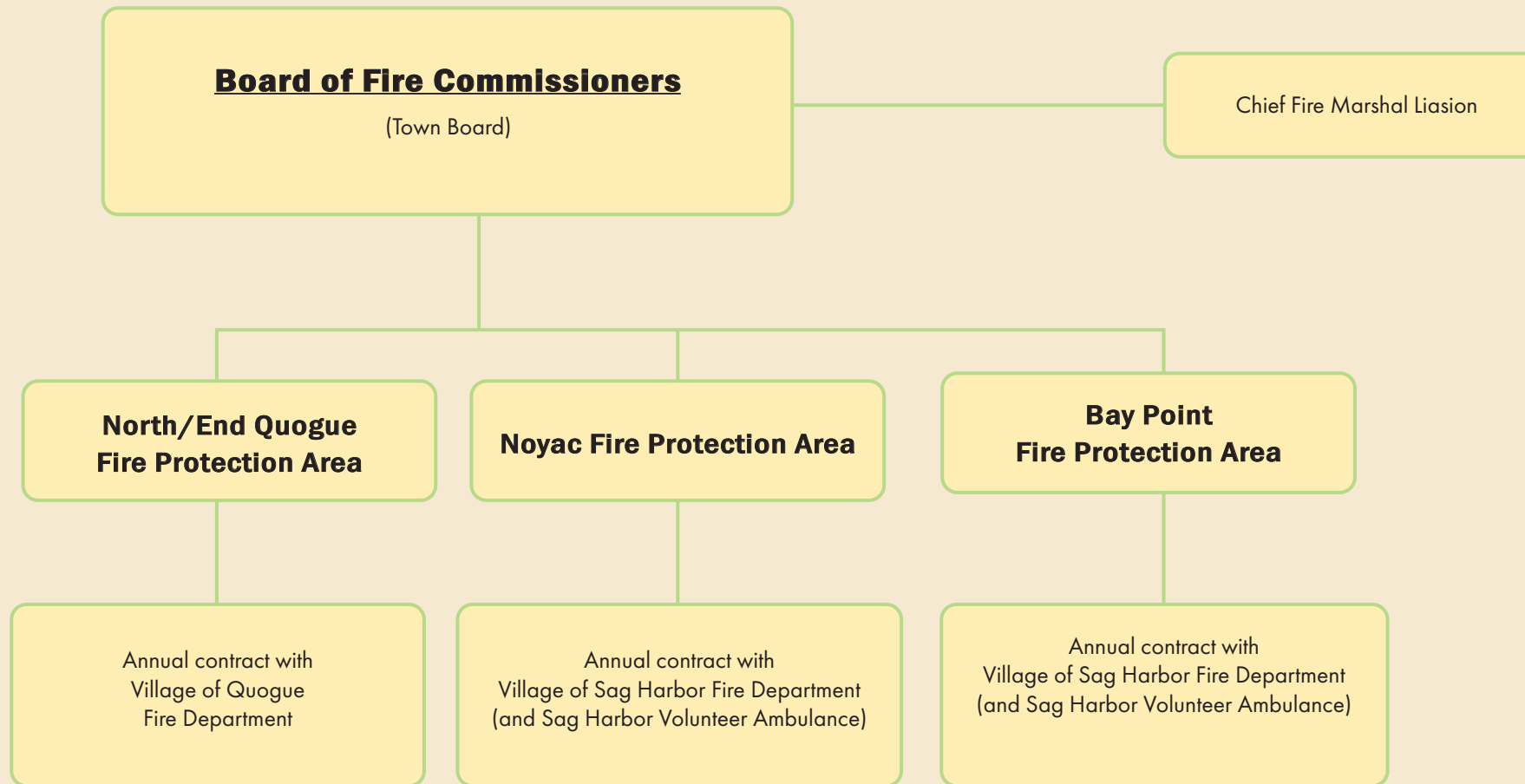
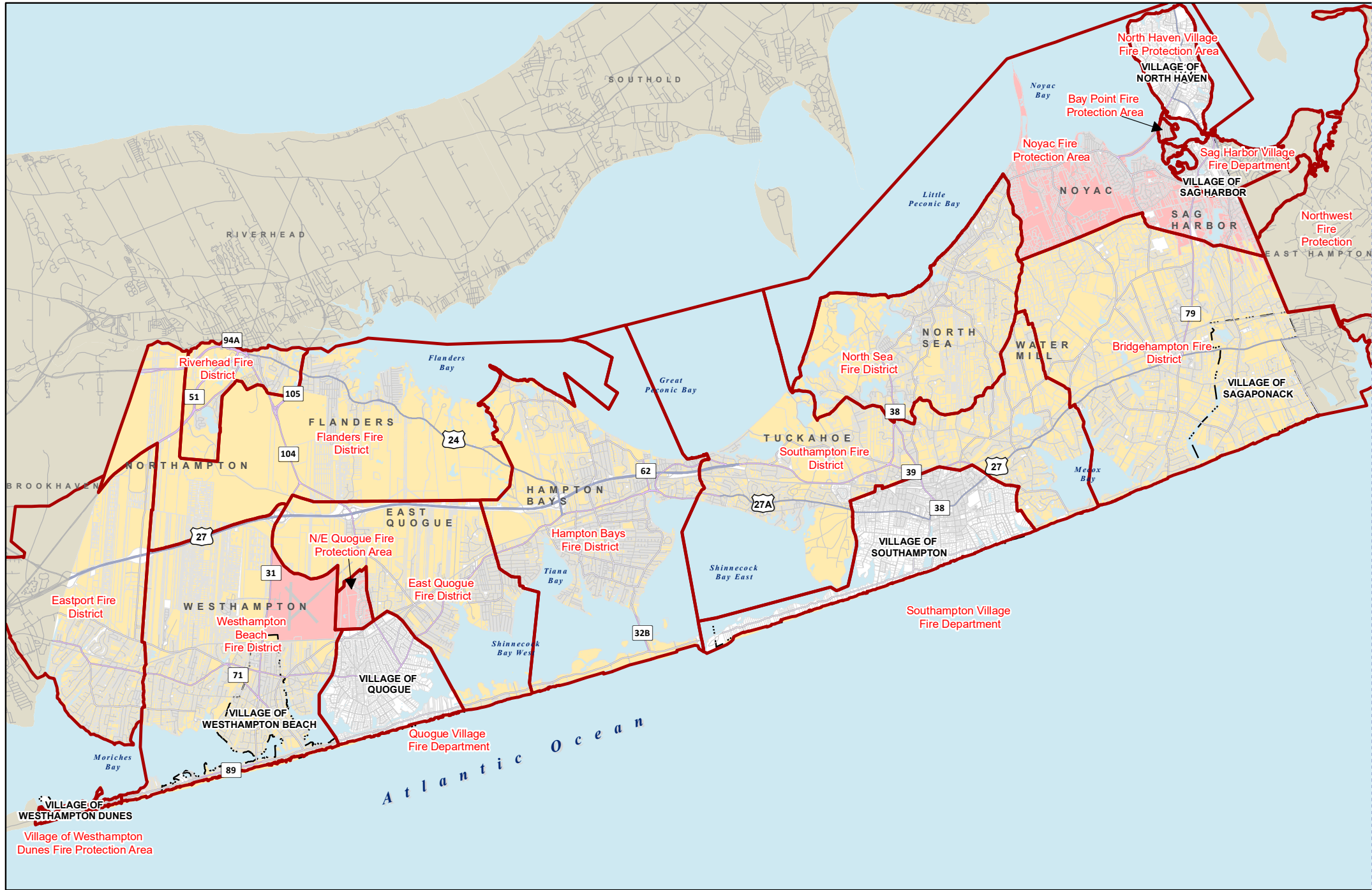


FIRE PROTECTION DISTRICTS

2023 ORGANIZATIONAL CHART





2023 BUDGET
Special Taxing Districts
Fire Districts


Overview

2022 Assessment Roll

Symbols

- Fire District Boundary
- Fire District Properties
- Fire Protection Area Properties

0 2.5 Miles

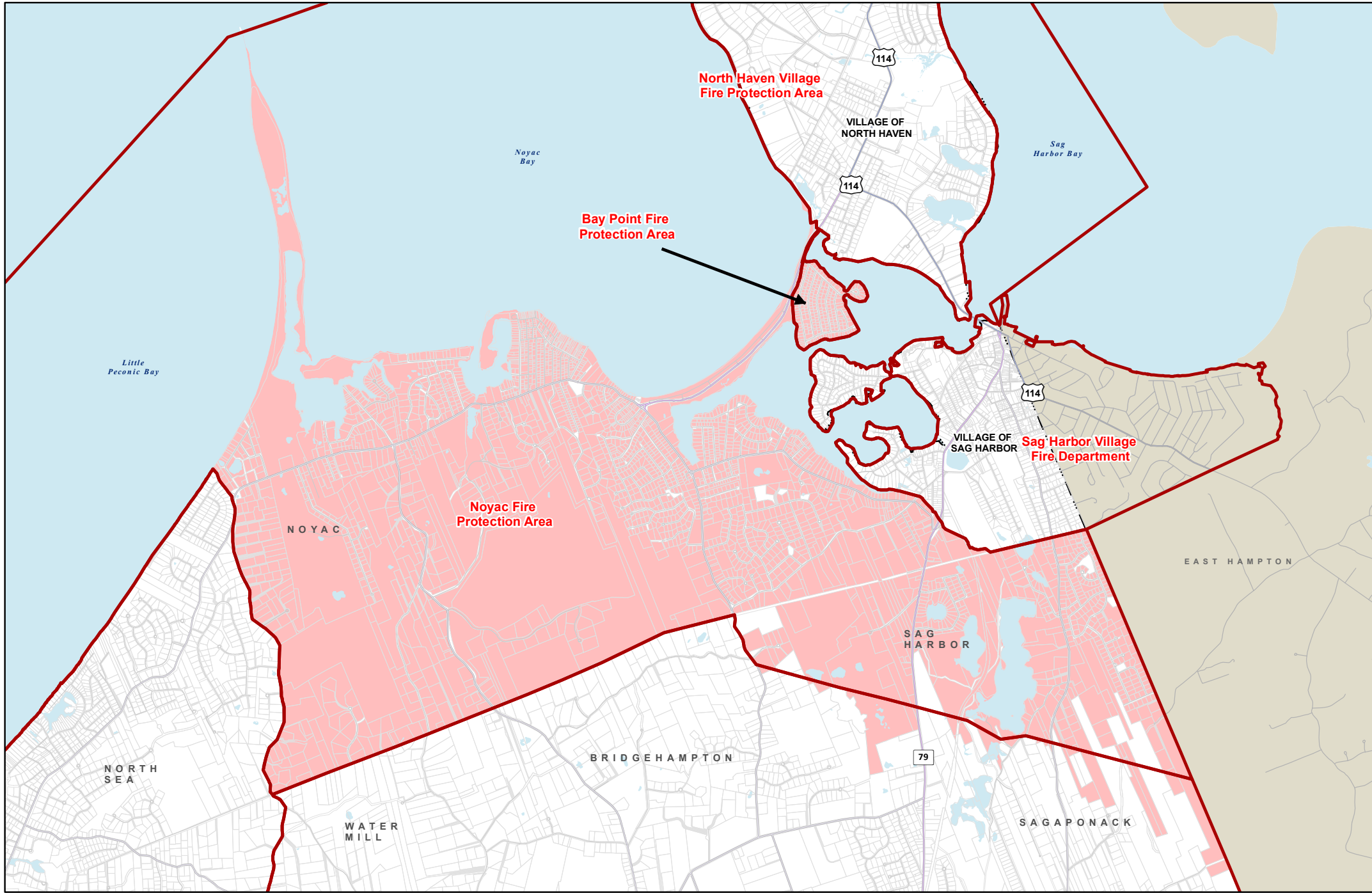

TOWN OF SOUTHAMPTON
 116 Hampton Rd, Southampton NY 11968
www.southamptontownny.gov

Prepared by:
Town of Southampton
Division of Geographic Information Systems
Date: 8/15/2022

Suffolk County Real Property Tax Service
COPYRIGHT 2022, COUNTY OF SUFFOLK, N.Y.
Real Property Taxmap parcel linework used with permission of Suffolk County Real Property Tax Service Agency (R.P.T.S.A.)

This Cartographic rendering is a DRAFT MAP excepted from the provisions of the Freedom of Information Law (FOIL), [Public Officers Law Article 6 Section 84-90] by section 87.2.g in that:

- 1.The data displayed is an interagency or intra agency draft produced for the purpose of identifying and correcting data.
- 2.It is not a final agency determination.
- 3.It is not a statistical or factual compilation of data.
4. In some cases correct data has been left out and questionable or inaccurate data has been exaggerated to help identify errors. In short this is a DRAFT MAP produced in cooperation with the Data sources listed in an effort to aid in the correction of data and is not held out as being complete or accurate in any way.



2023 BUDGET
Special Taxing Districts
Fire Districts

Noyac Fire Protection Area

2022 Assessment Roll
Total Assessed Value
\$3,459,358,447

Total Exempt Value
\$625,340,227

Total Taxable Value
\$2,834,018,220

Bay Point Fire Protection Area

2022 Assessment Roll
Total Assessed Value
\$317,747,007

Total Exempt Value
\$970,800

Total Taxable Value
\$316,776,207

Symbols

- Fire District Boundary
- Fire Protection Area Properties

0 0.65 Miles

TOWN OF SOUTHAMPTON
 116 Hampton Rd, Southampton NY 11968
www.southamptontownny.gov

Prepared by:
 Town of Southampton
 Division of Geographic Information
 Systems
 Date: 8/15/2022

Suffolk County Real Property Tax Service
 COPYRIGHT 2022, COUNTY OF SUFFOLK, N.Y.
 Real Property Taxmap parcel linework used with permission of
 Suffolk County Real Property Tax Service Agency (R.P.T.S.A.)

This Cartographic rendering is a DRAFT MAP excepted from the provisions of the Freedom of Information Law (FOIL), [Public Officers Law Article 6 Section 84-90] by section 87.2.g in that:

- 1.The data displayed is an interagency or intra agency draft produced for the purpose of identifying and correcting data.
- 2.It is not a final agency determination.
- 3.It is not a statistical or factual compilation of data.
4. In some cases correct data has been left out and questionable or inaccurate data has been exaggerated to help identify errors. In short this is a DRAFT MAP produced in cooperation with the Data sources listed in an effort to aid in the correction of data and is not held out as being complete or accurate in any way.

Department Summary

Department: Fire Protection Noyac

Budget Year: 2023

Division: Fire Protection Districts

Tax District: Fire Protection Districts

Cost Center #: F040

Manager:

NOTES:

Departmental Mission & Responsibilities:

The area located outside the Village of Sag Harbor and outside the jurisdictional boundaries of the North Sea Fire District and Bridgehampton Fire District.

Workload:

The Town Comptroller acts as the Fiduciary for the Fire Protection Districts. The Town Board acts as the Commissioners for the Fire Protection Districts.

In the past, there were other Fire Protection Districts established by the Town Board for "outlying areas" - i.e. service areas lying outside the village or hamlet centers. Over time, these special improvement districts were dissolved, as the "outlying area" developed from one comprised primarily of wilderness and farms to more densely populated settlement area, and Fire District boundaries were legally modified pursuant to Town Law. In some cases, a Joint Fire District was established to unify multiple service areas and simplify contracting process for a uniform tax rate throughout the historic service area, previously administered by the Village of Westhampton Beach.

In addition, there are seven Fire Districts in the Town of Southampton, each with their own elected Board of Fire Commissioners: Westhampton Beach Fire District; Flanders Fire District, East Quogue Fire District, Hampton Bays Fire District, Southampton Fire District, Bridgehampton Fire District and Riverhead Fire District, which covers the Riverside area.

Goals & Objectives:

The Village of Sag Harbor traditionally contracts with the Town of Southampton for the Noyac Fire Protection District and Bay Point Fire Protection District service requirements, which include community ambulance services.

Legal Authority:

Fire Protection Districts have been established by the Town Board, pursuant to Town Law.

Town of Southampton

2023 Adopted Budget

Fire Protection Noyac - F040

Account Code	Description	2021 Adopted Budget	2021 Actual	2022 Adopted Budget	2022 Amended Budget	2022 Dec YTD Actual	2023 Requested Budget	2023 Tentative Budget	2023 Preliminary Budget	2023 Adopted Budget	2023 Adopted / 2022 Amended Difference	2023 Adopted / 2022 % of Change	2024 Requested Budget	2024 Tentative Budget	2024 Preliminary Budget	2024 Adopted Budget	
	Real Property Taxes:																
1001	Property Taxes	989,138	989,138	1,091,001	1,091,001	1,023,856	1,086,701	1,114,460	1,114,460	1,114,460	23,459	2.15%	1,086,701	1,114,660	1,114,660	1,114,660	
	Total Real Property Taxes	989,138	989,138	1,091,001	1,091,001	1,023,856	1,086,701	1,114,460	1,114,460	1,114,460	23,459	2.15%	1,086,701	1,114,660	1,114,660	1,114,660	
	Other Revenue:																
1081	Other Payments In Lieu Of Taxes	6,500	6,960	6,700	6,700	11,010	11,000	11,000	11,000	11,000	4,300	64.18%	11,000	11,000	11,000	11,000	
1201	Interest And Earnings	2,000	315	700	700	965	700	700	700	700	0	0.00%	700	700	700	700	
	Total Other Revenue	8,500	7,275	7,400	7,400	11,975	11,700	11,700	11,700	11,700	4,300	58.11%	11,700	11,700	11,700	11,700	
	Total Revenue	997,638	996,413	1,098,401	1,098,401	1,035,831	1,098,401	1,126,160	1,126,160	1,126,160	27,759	2.53%	1,098,401	1,126,360	1,126,360	1,126,360	
	Total Employee Costs										0	0.00%					
	Contractual:																
6401	Contracts	958,218	958,217	1,058,981	1,058,981	1,058,980	1,058,981	1,086,740	1,086,740	1,086,740	(27,759)	(2.62%)	1,058,981	1,086,940	1,086,940	1,086,940	
6404	Electric	38,920	57,771	38,920	38,920	19,384	38,920	38,920	38,920	38,920	0	0.00%	38,920	38,920	38,920	38,920	
6420	Other	500	0	500	500	0	500	500	500	500	0	0.00%	500	500	500	500	
	Total Contractual	997,638	1,015,988	1,098,401	1,098,401	1,078,364	1,098,401	1,126,160	1,126,160	1,126,160	(27,759)	(2.53%)	1,098,401	1,126,360	1,126,360	1,126,360	
	Total Expenditures	997,638	1,015,988	1,098,401	1,098,401	1,078,364	1,098,401	1,126,160	1,126,160	1,126,160	(27,759)	(2.53%)	1,098,401	1,126,360	1,126,360	1,126,360	
	Net Surplus (Deficit)	0	(19,575)	0	0	(42,533)	0	0	0	0			0	0	0	0	

Department Summary

Department: Fire Protection Bay Point

Budget Year: 2023
Division: Fire Protection Districts
Tax District: Fire Protection Districts

Cost Center #: F042
Manager:

NOTES:

Departmental Mission & Responsibilities:

The areas located outside the Village of North Haven and Village of Sag Harbor and outside the boundaries of the Noyac Fire Protection District.

Workload:

The Town Comptroller acts as the Fiduciary for the Fire Protection Districts. The Town Board acts as the Commissioners for the Fire Protection Districts.

In the past, there were other Fire Protection Districts established by the Town Board for "outlying areas" - i.e. service areas lying outside the village or hamlet centers. Over time, these special improvement districts were dissolved, as the "outlying area" developed from one comprised primarily of wilderness and farms to more densely populated settlement area, and Fire District boundaries were legally modified pursuant to Town Law. In some cases, a Joint Fire District was established to unify multiple service areas and simplify contracting process for a uniform tax rate throughout the historic service area, previously administered by the Village of Westhampton Beach.

In addition, there are seven Fire Districts in the Town of Southampton, each with their own elected Board of Fire Commissioners: Westhampton Beach Fire District; Flanders Fire District, East Quogue Fire District, Hampton Bays Fire District, Southampton Fire District, Bridgehampton Fire District and Riverhead Fire District, which covers the Riverside area.

Goals & Objectives:

The Village of Sag Harbor traditionally contracts with the Town of Southampton for the Noyac Fire Protection District and Bay Point Fire Protection District service requirements, which include community ambulance services.

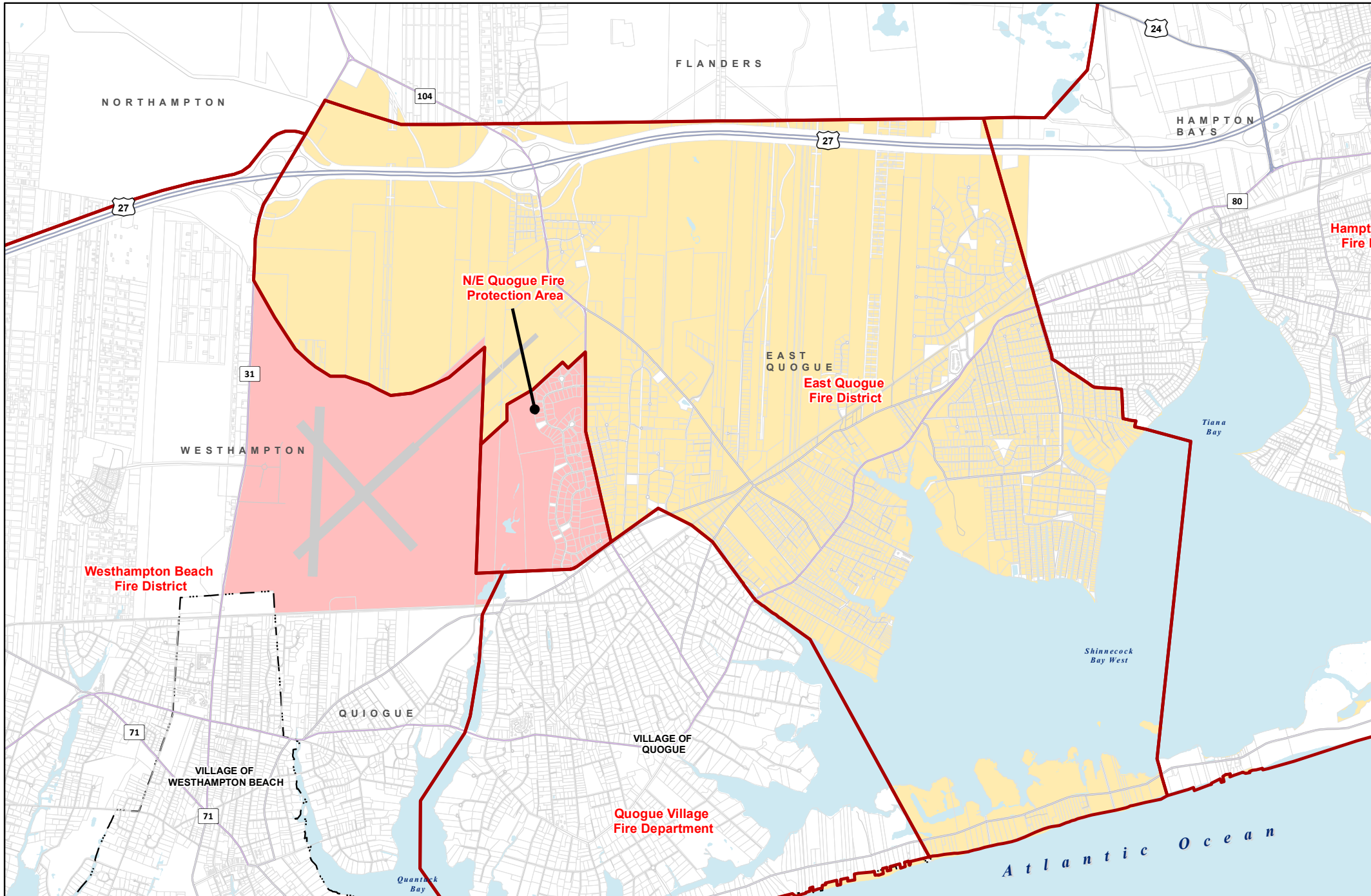
Legal Authority:

Town of Southampton

2023 Adopted Budget

Fire Protection Bay Point - F042

Account Code	Description	2021 Adopted Budget	2021 Actual	2022 Adopted Budget	2022 Amended Budget	2022 Dec YTD Actual	2023 Requested Budget	2023 Tentative Budget	2023 Preliminary Budget	2023 Adopted Budget	2023 Adopted / 2022 Amended Difference	2023 Adopted / 2022 Amended % of Change	2024 Requested Budget	2024 Tentative Budget	2024 Preliminary Budget	2024 Adopted Budget
Real Property Taxes:																
1001	Property Taxes	91,894	91,894	101,307	101,307	95,072	101,307	102,235	102,235	102,235	928	0.92%	101,307	102,235	102,235	102,235
	Total Real Property Taxes	91,894	91,894	101,307	101,307	95,072	101,307	102,235	102,235	102,235	928	0.92%	101,307	102,235	102,235	102,235
Other Revenue:																
1201	Interest And Earnings	300	23	100	100	129	100	100	100	100	0	0.00%	100	100	100	100
	Total Other Revenue	300	23	100	100	129	100	100	100	100	0	0.00%	100	100	100	100
	Total Revenue	92,194	91,917	101,407	101,407	95,201	101,407	102,335	102,335	102,335	928	0.92%	101,407	102,335	102,335	102,335
Total Employee Costs																
											0	0.00%				
Contractual:																
6401	Contracts	87,194	87,193	96,407	96,407	96,406	96,407	97,335	97,335	97,335	(928)	(0.96%)	96,407	97,335	97,335	97,335
6404	Electric	5,000	5,218	5,000	5,000	1,844	5,000	5,000	5,000	5,000	0	0.00%	5,000	5,000	5,000	5,000
	Total Contractual	92,194	92,411	101,407	101,407	98,250	101,407	102,335	102,335	102,335	(928)	(0.92%)	101,407	102,335	102,335	102,335
	Total Expenditures	92,194	92,411	101,407	101,407	98,250	101,407	102,335	102,335	102,335	(928)	(0.92%)	101,407	102,335	102,335	102,335
	Net Surplus (Deficit)	0	(494)	0	0	(3,050)	0	0	0	0			0	0	0	0



2023 BUDGET
Special Taxing Districts
Fire Districts

East Quogue	
2022 Assessment Roll	
Total Assessed Value	\$2,453,135,588
Total Exempt Value	\$195,089,769
Total Taxable Value	\$2,258,045,819

N/E Quogue Fire Protection Area	
2022 Assessment Roll	
Total Assessed Value	\$416,495,790
Total Exempt Value	\$250,056,651
Total Taxable Value	\$166,439,139

- Symbols
- Fire District Boundary
 - Fire District Properties
 - Fire Protection Area Properties



TOWN OF SOUTHAMPTON
116 Hampton Rd, Southampton NY 11968
www.southamptontownny.gov

Prepared by:
Town of Southampton
Division of Geographic Information Systems
Date: 8/15/2022
Suffolk County Real Property Tax Service
COPYRIGHT 2022, COUNTY OF SUFFOLK, N.Y.
Real Property Taxmap parcel line work used with permission of Suffolk County Real Property Tax Service Agency (R.P.T.S.A.)

This Cartographic rendering is a DRAFT MAP excerpted from the provisions of the Freedom of Information Law (F.O.I.L.) [Public Officers Law Article 6 Section 84-90] by section 87.2.g in that:

- 1.The data displayed is an interagency or intra agency draft produced for the purpose of identifying and correcting data.
- 2.It is not a final agency determination.
- 3.It is not a statistical or factual compilation of data.
4. In some cases correct data has been left out and questionable or inaccurate data has been exaggerated to help identify errors. In short this is a DRAFT MAP produced in cooperation with the Data sources listed in an effort to aid in the correction of data and is not held out as being complete or accurate in any way.

Department Summary

Department: Fire Protection N. E. Quogue

Budget Year: 2023
Division: Fire Protection Districts
Tax District: Fire Protection Districts

Cost Center #: F046
Manager:

NOTES:

Departmental Mission & Responsibilities:

The area located outside the Village of Quogue and outside the jurisdictional boundaries of the East Quogue Fire District and Westhampton Beach Fire District.

Workload:

The Town Comptroller acts as the Fiduciary for the Fire Protection Districts. The Town Board acts as the Commissioners for the Fire Protection Districts.

In the past, there were other Fire Protection Districts established by the Town Board for "outlying areas" - i.e. service areas lying outside the village or hamlet centers. Over time, these special improvement districts were dissolved, as the "outlying area" developed from one comprised primarily of wilderness and farms to more densely populated settlement area, and Fire District boundaries were legally modified pursuant to Town Law. In some cases, a Joint Fire District was established to unify multiple service areas and simplify contracting process for a uniform tax rate throughout the historic service area, previously administered by the Village of Westhampton Beach.

In addition, there are seven Fire Districts in the Town of Southampton, each with their own elected Board of Fire Commissioners: Westhampton Beach Fire District; Flanders Fire District, East Quogue Fire District, Hampton Bays Fire District, Southampton Fire District, Bridgehampton Fire District and Riverhead Fire District, which covers the Riverside area.

Goals & Objectives:

The Village of Quogue traditionally contracts with the Town of Southampton for the N. E. Quogue Fire Protection District.

Legal Authority:

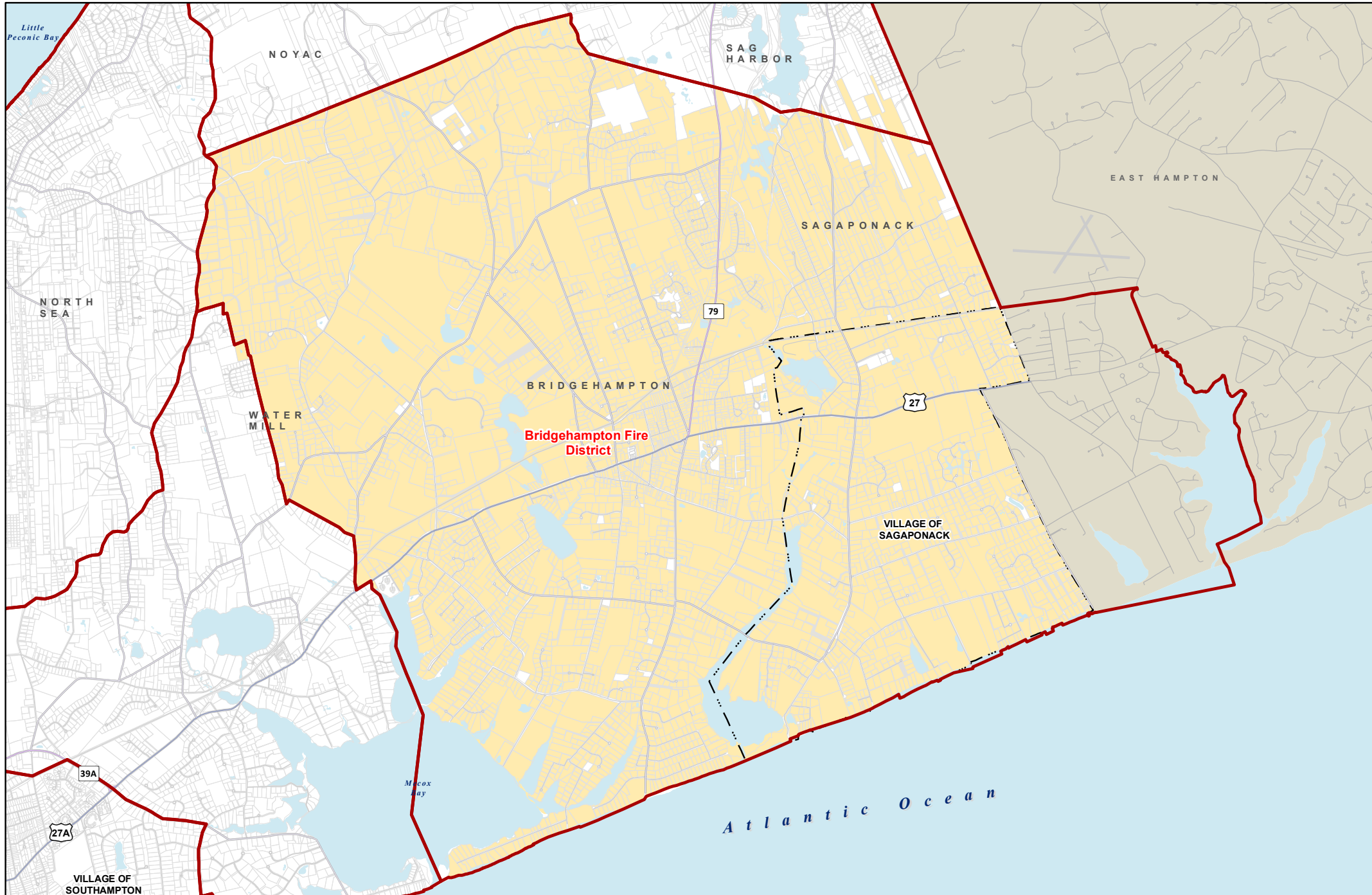
Fire Protection Districts have been established by the Town Board, pursuant to Town Law.

Town of Southampton

2023 Adopted Budget

Fire Protection N. E. Quogue - F046

Account Code	Description	2021 Adopted Budget	2021 Actual	2022 Adopted Budget	2022 Amended Budget	2022 Dec YTD Actual	2023 Requested Budget	2023 Tentative Budget	2023 Preliminary Budget	2023 Adopted Budget	2023 Adopted / 2022 Amended Difference	2023 Adopted / 2022 % of Change	2024 Requested Budget	2024 Tentative Budget	2024 Preliminary Budget	2024 Adopted Budget
	Real Property Taxes:															
1001	Property Taxes	57,285	56,777	54,438	54,438	50,602	55,457	55,457	55,457	55,457	1,019	1.87%	55,457	55,457	55,457	55,457
	Total Real Property Taxes	57,285	56,777	54,438	54,438	50,602	55,457	55,457	55,457	55,457	1,019	1.87%	55,457	55,457	55,457	55,457
	Other Revenue:															
1081	Other Payments In Lieu Of Taxes	550	508	550	550	571	55	55	55	55	(495)	(90.00%)	55	55	55	55
1201	Interest And Earnings	200	15	100	100	68	100	100	100	100	0	0.00%	100	100	100	100
	Total Other Revenue	750	523	650	650	639	155	155	155	155	(495)	(76.15%)	155	155	155	155
	Total Revenue	58,035	57,300	55,088	55,088	51,241	55,612	55,612	55,612	55,612	524	0.95%	55,612	55,612	55,612	55,612
	Total Employee Costs										0	0.00%				
	Contractual:															
6401	Contracts	52,085	52,085	49,138	49,138	49,138	49,662	49,662	49,662	49,662	(524)	(1.07%)	49,662	49,662	49,662	49,662
6404	Electric	5,950	4,325	5,950	5,950	2,163	5,950	5,950	5,950	5,950	0	0.00%	5,950	5,950	5,950	5,950
	Total Contractual	58,035	56,410	55,088	55,088	51,301	55,612	55,612	55,612	55,612	(524)	(0.95%)	55,612	55,612	55,612	55,612
	Total Expenditures	58,035	56,410	55,088	55,088	51,301	55,612	55,612	55,612	55,612	(524)	(0.95%)	55,612	55,612	55,612	55,612
	Net Surplus (Deficit)	0	890	0	0	(59)	0	0	0	0			0	0	0	0



2023 BUDGET

Special Taxing Districts
Fire Districts

Bridgehampton

2022 Assessment Roll

Total Assessed Value
\$20,662,146,277


Total Exempt Value
\$645,401,080

Total Taxable Value
\$20,016,745,197

- Symbols**
- Fire District Boundary
 - Fire District Properties

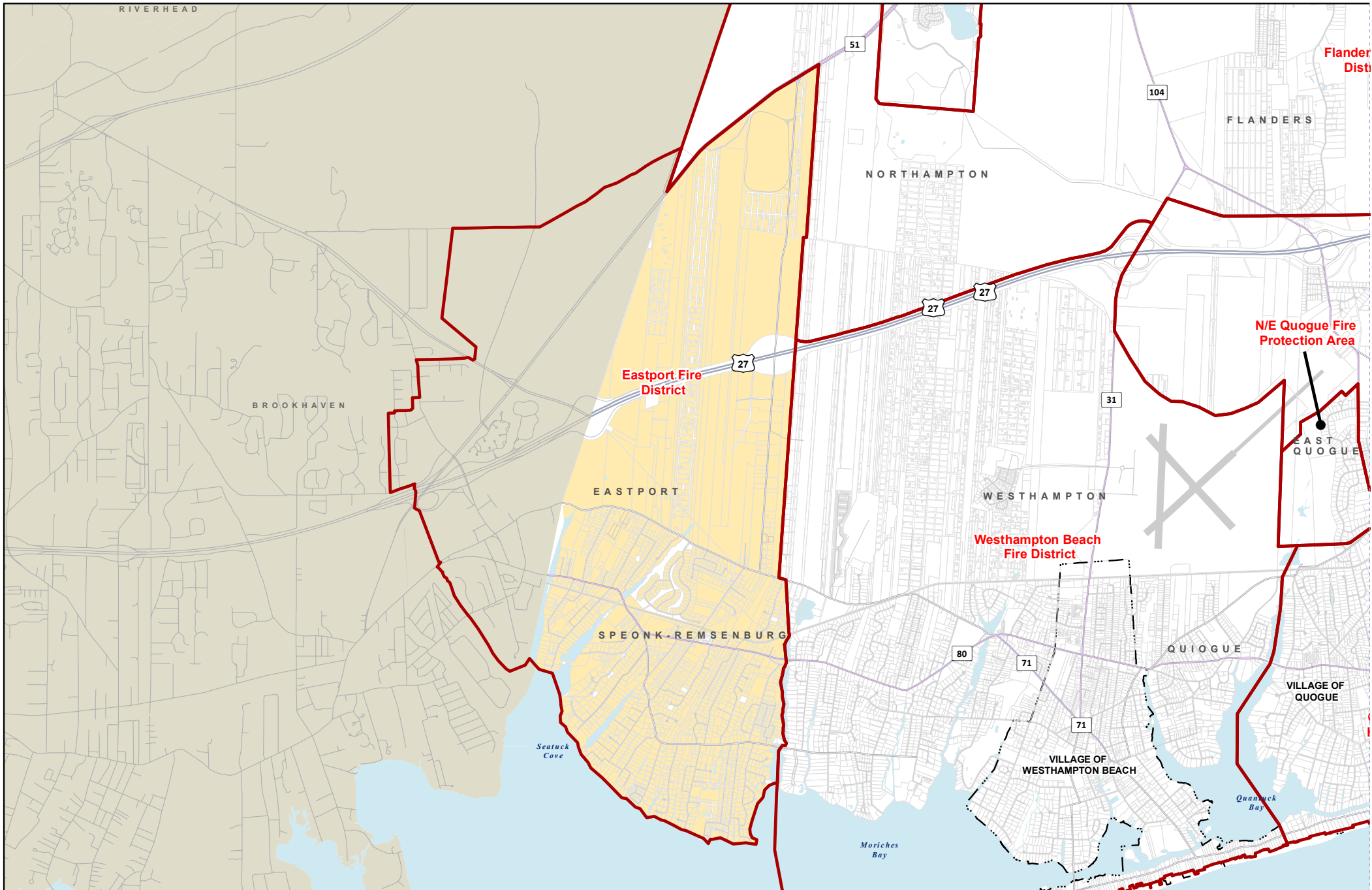



TOWN OF SOUTHAMPTON
 116 Hampton Rd., Southampton NY 11968
www.southamptontownny.gov


 Prepared by:
 Town of Southampton
 Division of Geographic Information
 Systems
 Date: 8/15/2022
 Suffolk County Real Property Tax Service
 COPYRIGHT 2022, COUNTY OF SUFFOLK, N.Y.
 Real Property Taxmap parcel linework used with permission of
 Suffolk County Real Property Tax Service Agency (R.P.T.S.A.)

This Cartographic rendering is a DRAFT MAP excepted from the provisions of the Freedom of Information Law (F.O.I.L.) [Public Officers Law Article 6 Section 84-90] by section 87.2.g in that:

1. The data displayed is an interagency or intra agency draft produced for the purpose of identifying and correcting data.
2. It is not a final agency determination.
3. It is not a statistical or factual compilation of data.
4. In some cases correct data has been left out and questionable or inaccurate data has been exaggerated to help identify errors. In short this is a DRAFT MAP produced in cooperation with the Data sources listed in an effort to aid in the correction of data and is not held out as being complete or accurate in any way.



2023 BUDGET
 Special Taxing Districts
Fire Districts
 Eastport

2022 Assessment Roll

Total Assessed Value	\$2,037,828,322
Total Exempt Value	\$184,529,957
Total Taxable Value	\$1,853,298,365

Symbols

- Fire District Boundary
- Fire District Properties

0 1 Miles

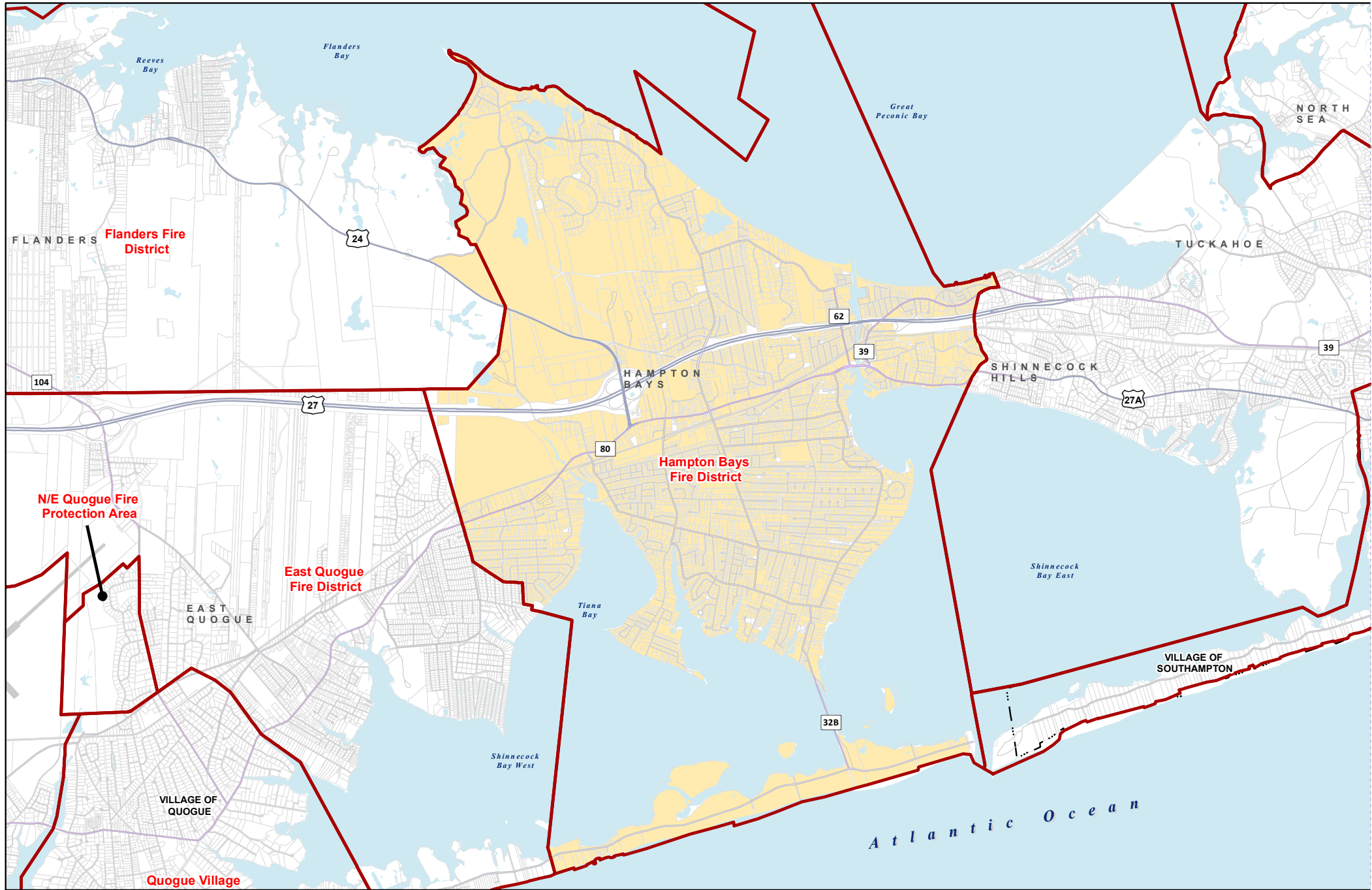
TOWN OF SOUTHAMPTON
 116 Hampton Rd, Southampton NY 11968
www.southamptontownny.gov

Prepared by:
 Town of Southampton
 Division of Geographic Information
 Systems
 Date: 8/15/2022

Suffolk County Real Property Tax Service
 COPYRIGHT 2022, COUNTY OF SUFFOLK, N.Y.
 Real Property Taxmap parcel linework used with permission of
 Suffolk County Real Property Tax Service Agency (R.P.T.S.A.)

This Cartographic rendering is a DRAFT MAP excepted from the provisions of the Freedom of Information Law (F.O.I.L.) (Public Officers Law Article 6 Section 84-90) by section 87.2.g in that:

1. The data displayed is an interagency or intra agency draft produced for the purpose of identifying and correcting data.
2. It is not a final agency determination.
3. It is not a statistical or factual compilation of data.
4. In some cases correct data has been left out and questionable or inaccurate data has been exaggerated to help identify errors. In short this is a DRAFT MAP produced in cooperation with the Data sources listed in an effort to aid in the correction of data and is not held out as being complete or accurate in any way.



2023 BUDGET
 Special Taxing Districts
Fire Districts

Hampton Bays	
2022 Assessment Roll	
Total Assessed Value	\$4,766,652,879
Total Exempt Value	\$440,371,560
Total Taxable Value	\$4,326,281,319

Symbols

- Fire District Boundary
- Fire District Properties

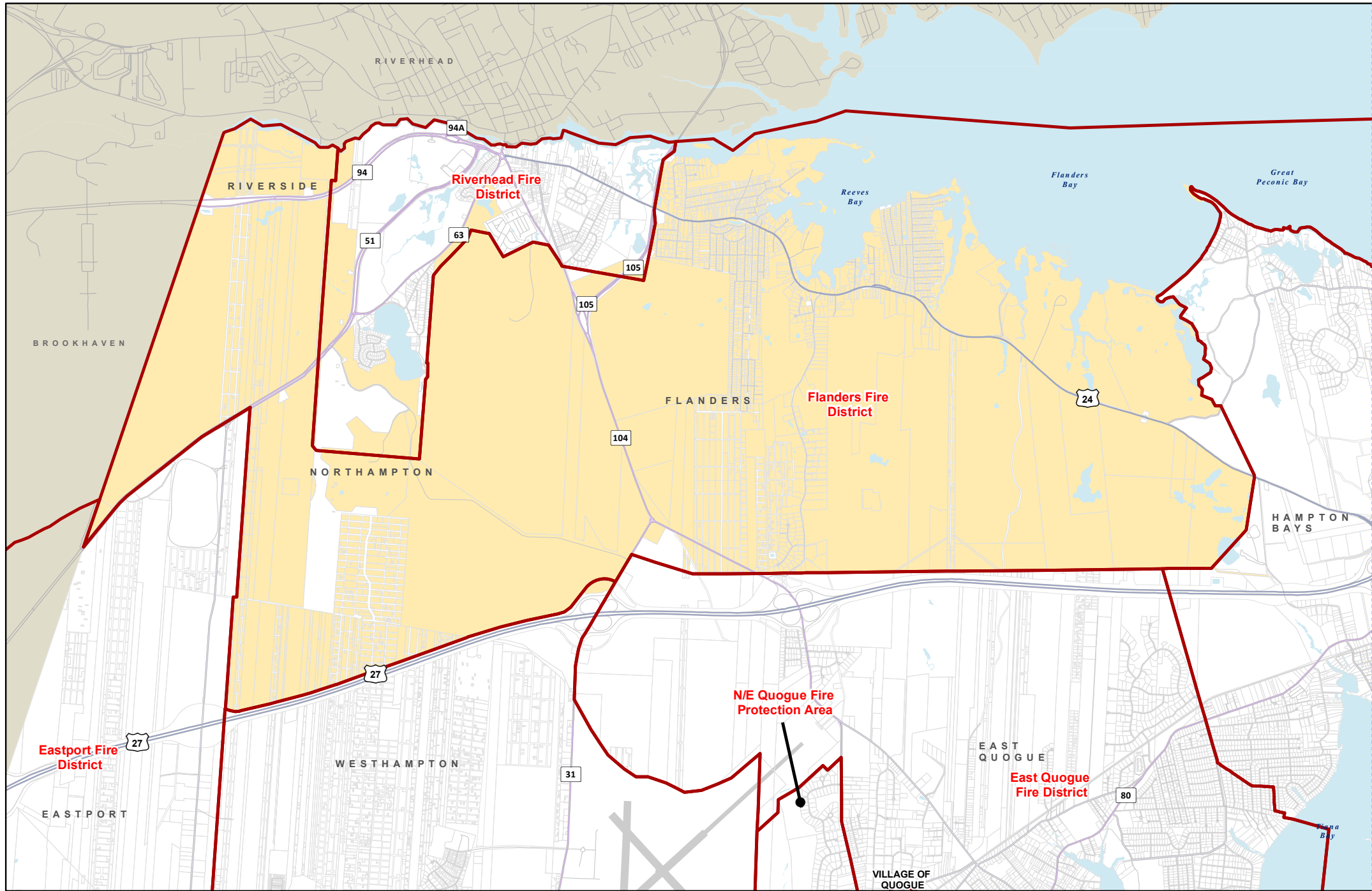
0 1 Miles

TOWN OF SOUTHAMPTON
 116 Hampton Rd, Southampton NY 11968
www.southamptontownny.gov

Prepared by:
 Town of Southampton
 Division of Geographic Information Systems
 Date: 8/15/2022
 Suffolk County Real Property Tax Service
 COPYRIGHT 2022, COUNTY OF SUFFOLK, N.Y.
 Real Property Taxmap parcel linework used with permission of Suffolk County Real Property Tax Service Agency (R.P.T.S.A.)

This Cartographic rendering is a DRAFT MAP excepted from the provisions of the Freedom of Information Law (F.O.I.L.) [Public Officers Law Article 6 Section 84-90] by section 87.2.g in that:

- The data displayed is an interagency or intra agency draft produced for the purpose of identifying and correcting data.
- It is not a final agency determination.
- It is not a statistical or factual compilation of data.
- In some cases correct data has been left out and questionable or inaccurate data has been exaggerated to help identify errors. In short this is a DRAFT MAP produced in cooperation with the Data sources listed in an effort to aid in the correction of data and is not held out as being complete or accurate in any way.



2023 BUDGET
 Special Taxing Districts
Fire Districts

Flanders

2022 Assessment Roll

Total Assessed Value	\$871,942,184
Total Exempt Value	\$335,453,357
Total Taxable Value	\$536,488,827

Symbols

- Fire District Boundary
- Fire District Properties

0 | | | | 0.85 Miles

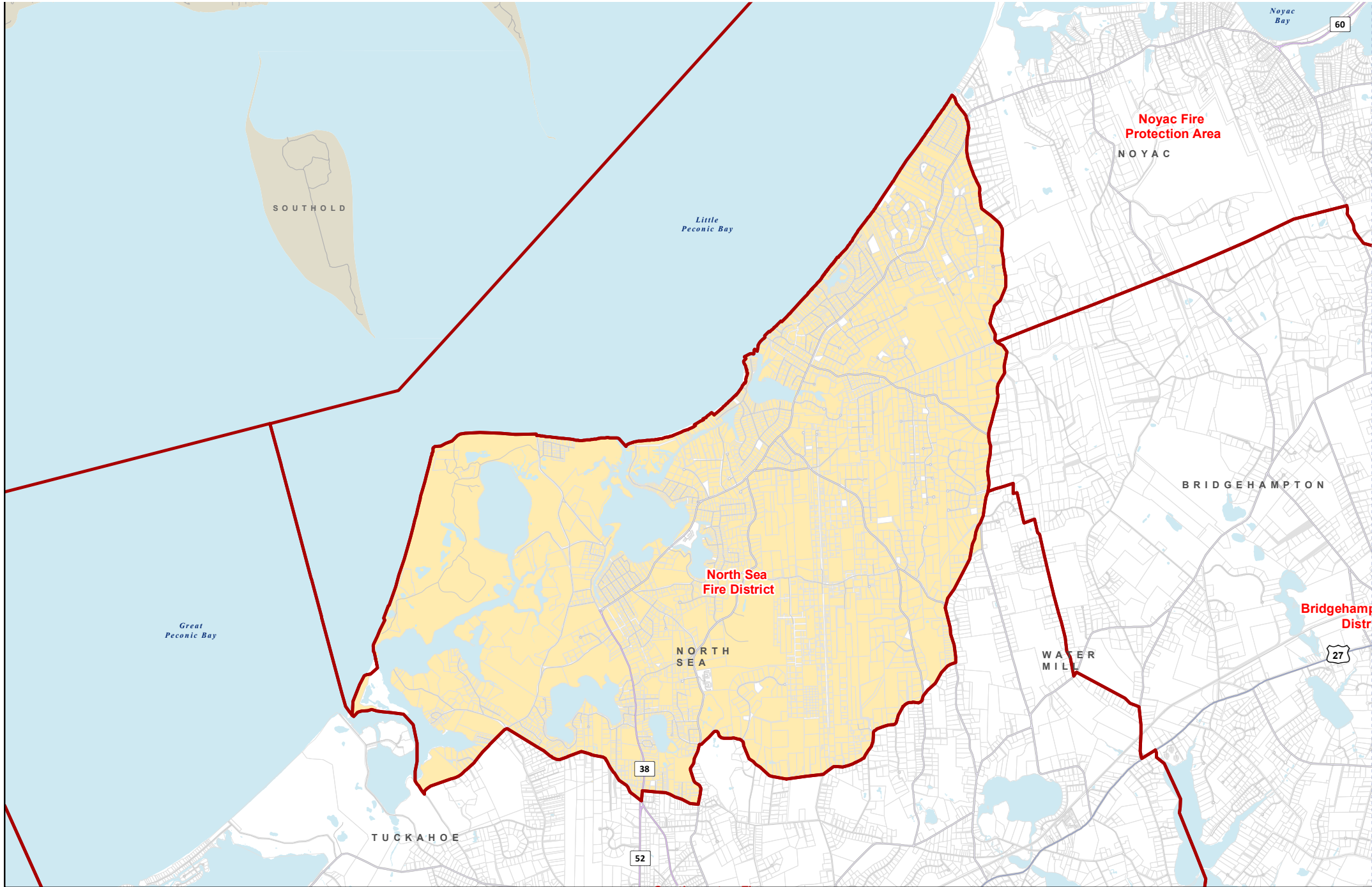
TOWN OF SOUTHAMPTON
 116 Hampton Rd, Southampton NY 11968
www.southamptontownny.gov

Prepared by:
 Town of Southampton
 Division of Geographic Information
 Systems
 Date: 8/15/2022

Suffolk County Real Property Tax Service
 COPYRIGHT 2022, COUNTY OF SUFFOLK, N.Y.
 Real Property Taxmap parcel linework used with permission of
 Suffolk County Real Property Tax Service Agency (R.E.T.S.A.)

This Cartographic rendering is a DRAFT MAP excepted from the provisions of the Freedom of Information Law (F.O.I.L.) [Public Officers Law Article 6 Section 84-90] by section 87.2.g in that:

1. The data displayed is an interagency or intra agency draft produced for the purpose of identifying and correcting data.
2. It is not a final agency determination.
3. It is not a statistical or factual compilation of data.
4. In some cases correct data has been left out and questionable or inaccurate data has been exaggerated to help identify errors. In short this is a DRAFT MAP produced in cooperation with the Data sources listed in an effort to aid in the correction of data and is not held out as being complete or accurate in any way.



2023 BUDGET
 Special Taxing Districts
Fire Districts

North Sea

2022 Assessment Roll

<i>Total Assessed Value</i>\$4,771,401,608
<i>Total Exempt Value</i>\$324,879,203
<i>Total Taxable Value</i>\$4,446,522,405

Symbols

- Fire District Boundary
- Fire District Properties

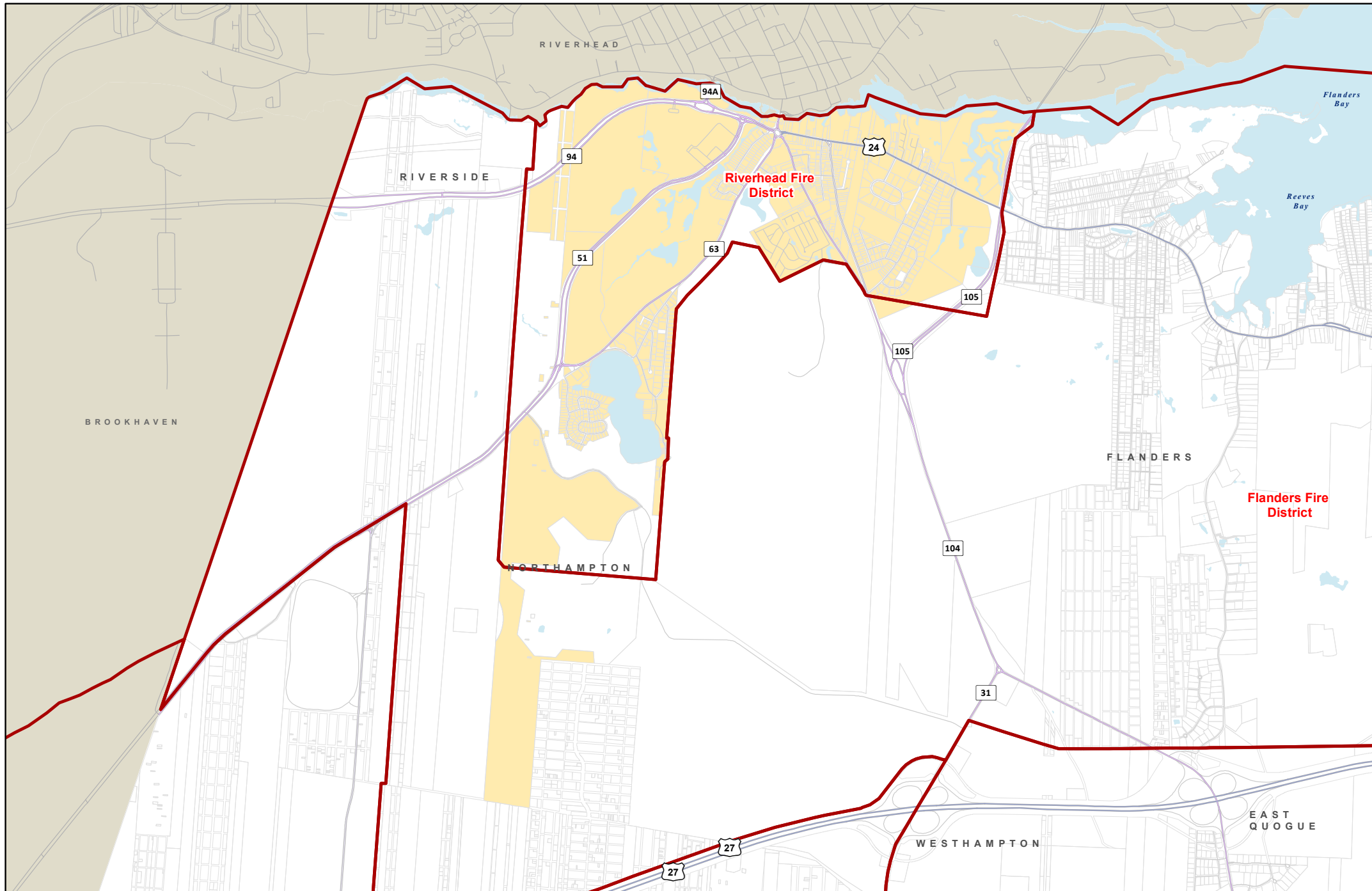
0 | | | | | 0.85 Miles


TOWN OF SOUTHAMPTON
 116 Hampton Rd, Southampton NY 11968
www.southamptontownny.gov


 Prepared by:
 Town of Southampton
 Division of Geographic Information
 Systems
 Date: 8/16/2022
 Suffolk County Real Property Tax Service
 COPYRIGHT 2022, COUNTY OF SUFFOLK, N.Y.
 Real Property Taxmap parcel linework used with permission of
 Suffolk County Real Property Tax Service Agency (R.P.T.S.A.)

This Cartographic rendering is a DRAFT MAP excepted from the provisions of the Freedom of Information Law (F.O.I.L.) (Public Officers Law Article 6 Section 84-90) by section 87.2.g in that:

- 1.The data displayed is an interagency or intra agency draft produced for the purpose of identifying and correcting data.
- 2.It is not a final agency determination.
- 3.It is not a statistical or factual compilation of data.
4. In some cases correct data has been left out and questionable or inaccurate data has been exaggerated to help identify errors. In short this is a DRAFT MAP produced in cooperation with the Data sources listed in an effort to aid in the correction of data and is not held out as being complete or accurate in any way.



2023 BUDGET
Special Taxing Districts
Fire Districts

Riverhead

2022 Assessment Roll

Total Assessed Value	\$484,337,979
Total Exempt Value	\$251,748,912
Total Taxable Value	\$232,589,067

Symbols

- Fire District Boundary
- Fire District Properties

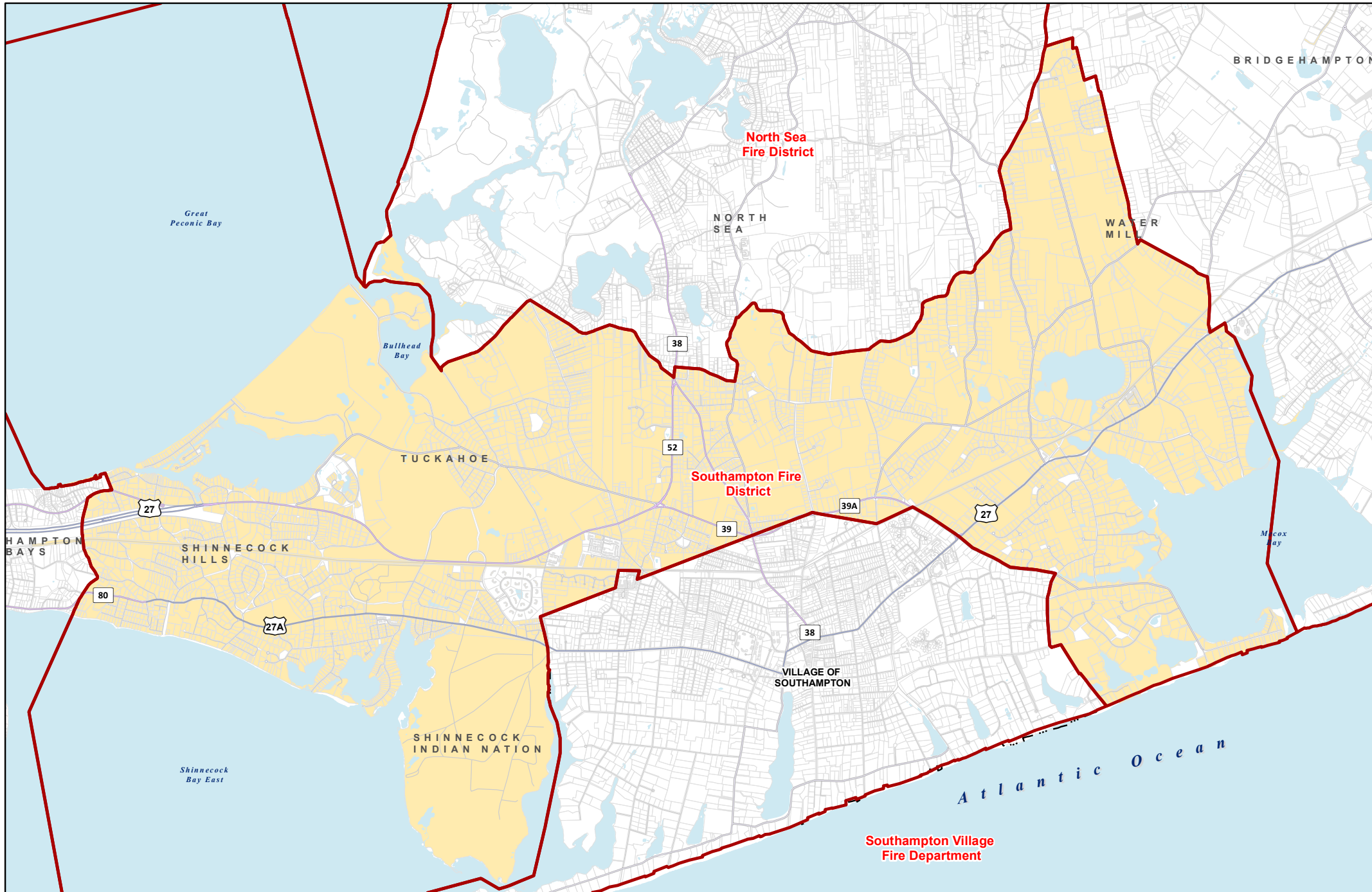
0 0.6 Miles


TOWN OF SOUTHAMPTON
116 Hampton Rd, Southampton NY 11968
www.southamptontownny.gov

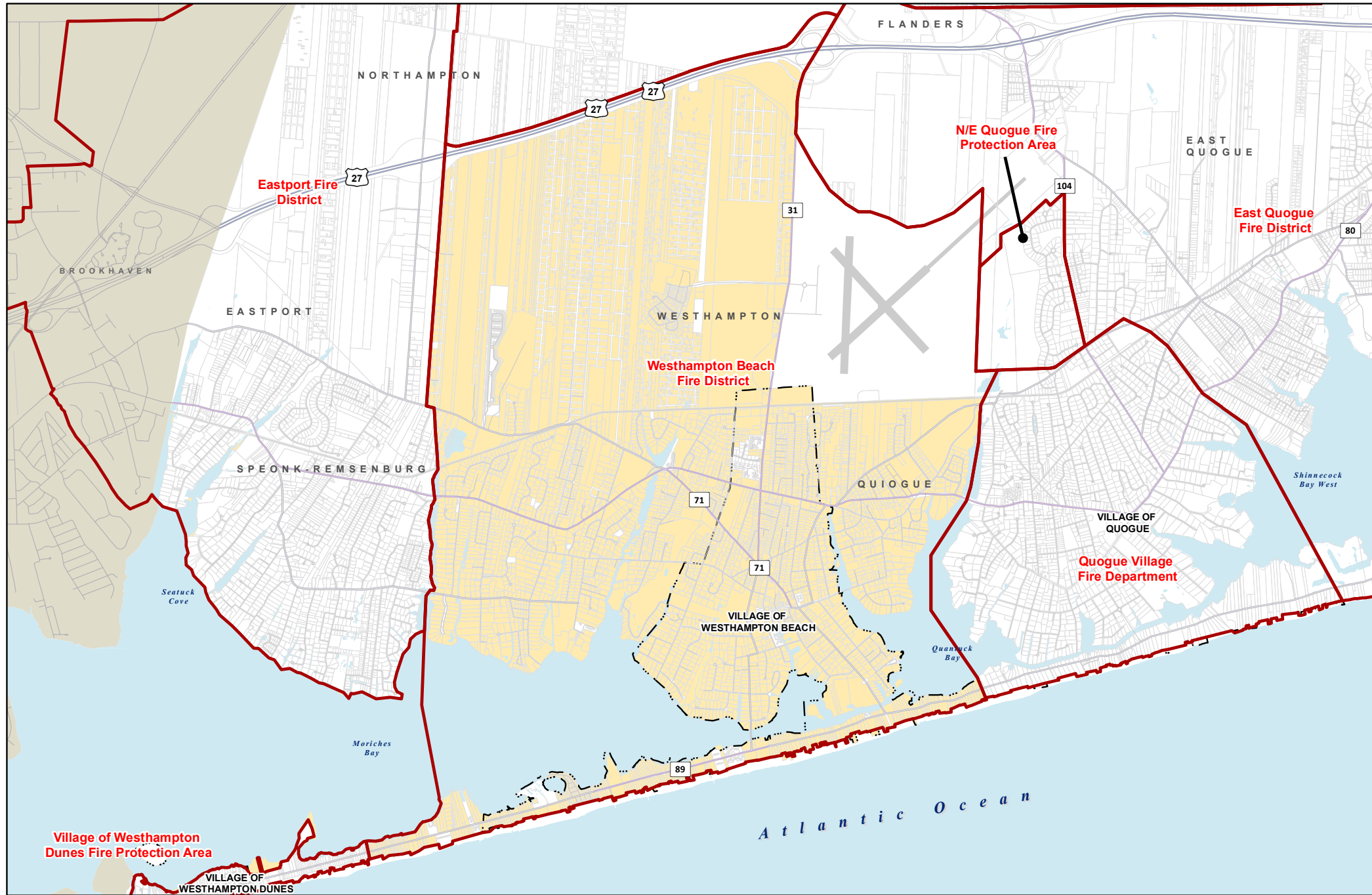
Prepared by:
Town of Southampton
Division of Geographic Information
Systems
Date: 8/15/2022
Suffolk County Real Property Tax Service
COPYRIGHT 2022, COUNTY OF SUFFOLK, N.Y.
Real Property Taxmap parcel linework used with permission of
Suffolk County Real Property Tax Service Agency (R.P.T.S.A.)

This Cartographic rendering is a DRAFT MAP excepted from the provisions of the Freedom of Information Law (F.O.I.L.) (Public Officers Law Article 6 Section 84-90) by section 87.2-g in that:

1. The data displayed is an interagency or intra agency draft produced for the purpose of identifying and correcting data.
2. It is not a final agency determination.
3. It is not a statistical or factual compilation of data.
4. In some cases correct data has been left out and questionable or inaccurate data has been exaggerated to help identify errors. In short this is a DRAFT MAP produced in cooperation with the Data sources listed in an effort to aid in the correction of data and is not held out as being complete or accurate in any way.



2023 BUDGET	
<i>Special Taxing Districts</i>	
Fire Districts	
<i>Southampton</i>	
2022 Assessment Roll	
Total Assessed Value	\$9,359,273,682
Total Exempt Value	\$463,206,950
Total Taxable Value	\$8,896,066,732
Symbols	
	Fire District Boundary
	Fire District Properties
0 0.85 Miles	
 TOWN OF SOUTHAMPTON 116 Hampton Rd, Southampton NY 11968 www.southamptontownny.gov	
 Prepared by: Town of Southampton Division of Geographic Information Systems Date: 8/15/2022	
<small>Suffolk County Real Property Tax Service COPYRIGHT 2022, COUNTY OF SUFFOLK, N.Y. Real Property Taxmap parcel linework used with permission of Suffolk County Real Property Tax Service Agency (R.P.T.S.A.)</small>	
<small>This Cartographic rendering is a DRAFT MAP excepted from the provisions of the Freedom of Information Law (F.O.I.L.) (Public Officers Law Article 6 Section 84-90) by section 87.2.g in that:</small>	
<small>1. The data displayed is an interagency or intra agency draft produced for the purpose of identifying and correcting data.</small>	
<small>2. It is not a final agency determination.</small>	
<small>3. It is not a statistical or factual compilation of data.</small>	
<small>4. In some cases correct data has been left out and questionable or inaccurate data has been exaggerated to help identify errors. In short this is a DRAFT MAP produced in cooperation with the Data sources listed in an effort to aid in the correction of data and is not held out as being complete or accurate in any way.</small>	



2023 BUDGET

Special Taxing Districts
Fire Districts

Westhampton Beach

2022 Assessment Roll

Total Assessed Value	\$6,398,584,025
Total Exempt Value	\$472,652,447
Total Taxable Value	\$5,925,931,578

Symbols

- Fire District Boundary
- Fire District Properties

0 0.9 Miles

TOWN OF SOUTHAMPTON
116 Hampton Rd, Southampton NY 11968
www.southamptonny.gov

Prepared by:
Town of Southampton
Division of Geographic Information Systems
Date: 8/15/2022
Suffolk County Real Property Tax Service
COPYRIGHT 2022, COUNTY OF SUFFOLK, N.Y.
Real Property Taxmap prepared in cooperation with permission of Suffolk County Real Property Tax Service Agency (R.P.T.S.A.)

This Cartographic rendering is a DRAFT MAP excepted from the provisions of the Freedom of Information Law (FOIL), (Public Officers Law Article 6 Section 84-90) by section 87.2.g in that:

1. The data displayed is an interagency or intra agency draft produced for the purpose of identifying and correcting data.
2. It is not a final agency determination.
3. It is not a statistical or factual compilation of data.
4. In some cases correct data has been left out and questionable or inaccurate data has been exaggerated to help identify errors. In short this is a DRAFT MAP produced in cooperation with the Data sources listed in an effort to aid in the correction of data and is not held out as being complete or accurate in any way.