

2023 BUDGET

Town General

Fund 01

2022 Assessment Roll

Total Assessed Value	\$81,546,065,412
Total Exempt Value	\$5,736,974,770
Total Taxable Value	\$75,809,090,642

Symbols

■ Town General (Fund 01)



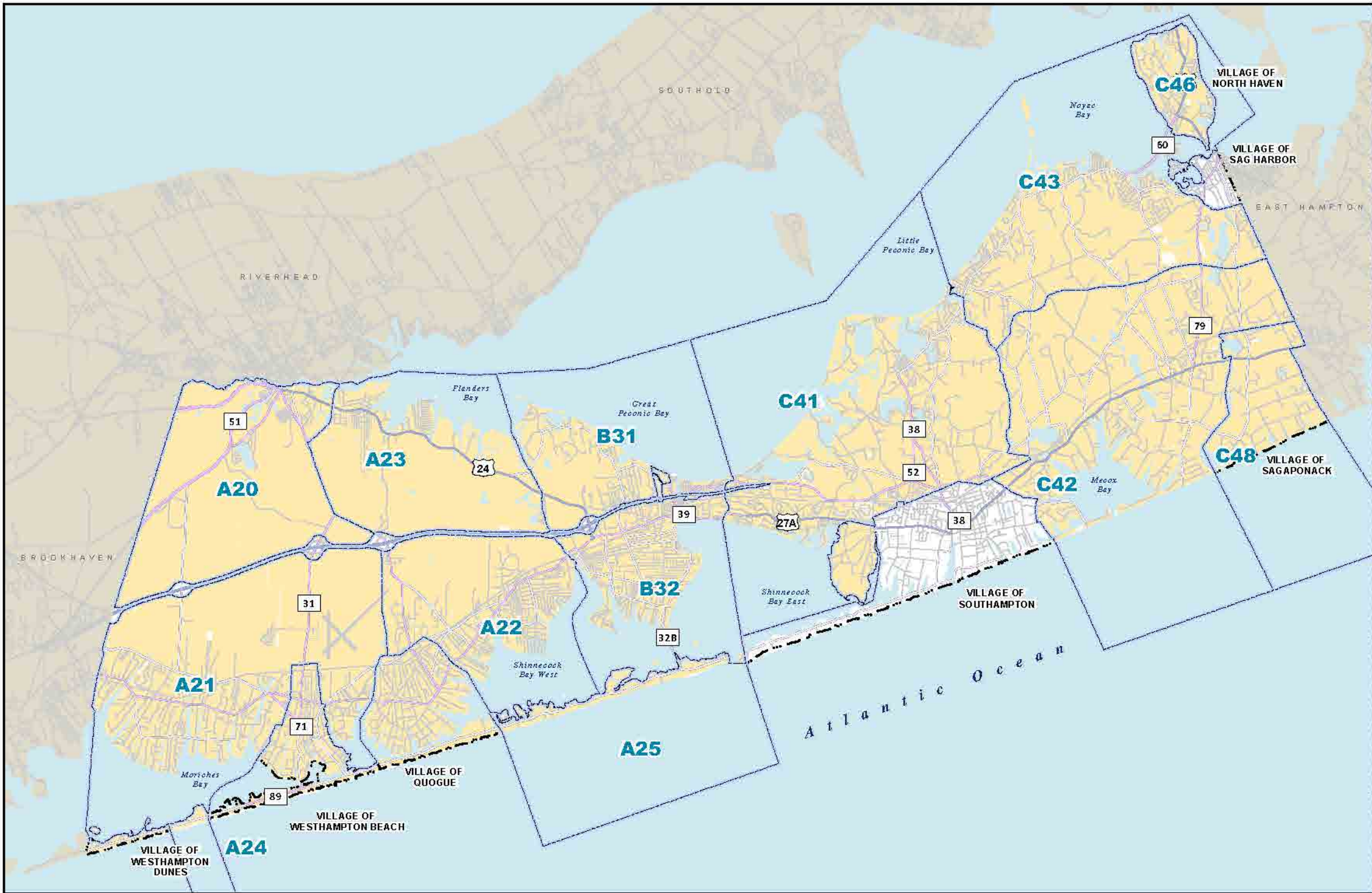
TOWN OF SOUTHAMPTON
 116 Hampton Rd, Southampton NY 11968
www.southamptontownny.gov



Prepared by:
 Town of Southampton
 Division of Geographic Information Systems
 Date: 8/10/2022
 Suffolk County Real Property Tax Service
 COPYRIGHT 2012, COUNTY OF SUFFOLK, N.Y.
 Real Property Taxmap parcel lines are used with permission of Suffolk County Real Property Tax Service Agency (RPTS A).

This Cartographic rendering is a DRAFT MA. Prepared from the provisions of the Freedom of Information Law (FOIL) (Public Officers Law Article 87(2)(b)) by section 87(2)(g) in fact.

1. The data displayed is an interim query or interim query that produced for the purpose of identifying and correcting data.
2. It is not a final query determination.
3. It is not a final or formal completion of data.
4. In the case of a correct data, the user should not rely on this data or its contents. If the user has any questions or concerns, they should contact the user's representative. In the case of a DRAFT MA, the user should not rely on the data, unless listed in a separate list in the context of a data, and is not held over as being complete or accurate in any way.



2023 BUDGET

Police

Fund 02

2022 Assessment Roll

Total Assessed Value	\$54,685,023,585
Total Exempt Value	\$4,400,467,372
Total Taxable Value	\$50,284,556,213

Symbols

- Police Sectors
- Police (Fund 02)

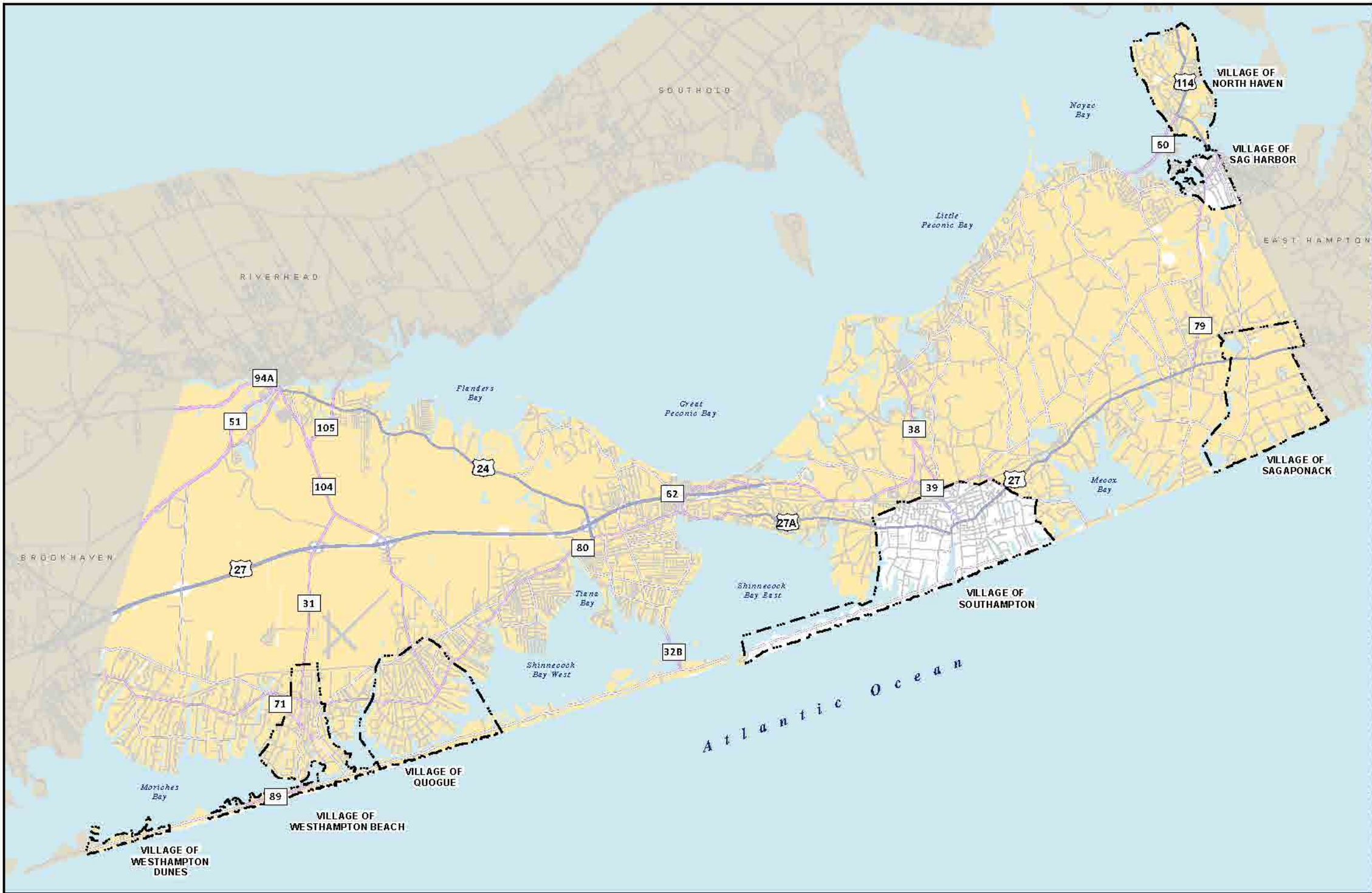


TOWN OF SOUTHAMPTON
 116 Hampton Rd, Southampton NY 11968
www.southamptontownny.gov

Prepared by:
 Town of Southampton
 Division of Geographic Information Systems
 Date: 8/10/2022
 Suffolk County Real Property Tax Service
 COPYRIGHT 2012, COUNTY OF SUFFOLK, N.Y.
 Real Property Taxmap parcel lines created with permission of Suffolk County Real Property Tax Service Agency (R.P.T.S.A.)

This Cartographic rendering is a DRAFT MA. Prepared from the provisions of the Freedom of Information Law (FOIL) (Public Officers Law Article 87(2)(b)) by section 87(2)(g) in fact.

1. The data displayed is an interim copy or interim copy that prepared for the purpose of identifying and correcting data.
2. It is not a final agency determination.
3. It is not a final official or formal completion of data.
4. In the case of correct data, the user has the right to request a copy of the data or to request that the data be corrected. In the case of incorrect data, the user has the right to request that the data be corrected. In the case of a DRAFT MA, the user should not rely on the data unless it is specifically stated in the data that it is being provided for use in any way.



2023 BUDGET

Emergency Dispatching Fund 04

2022 Assessment Roll

Total Assessed Value	\$63,023,770,429
Total Exempt Value	\$4,792,328,704
Total Taxable Value	\$58,231,441,725

Symbols

Yellow square: e911 (Fund 04)

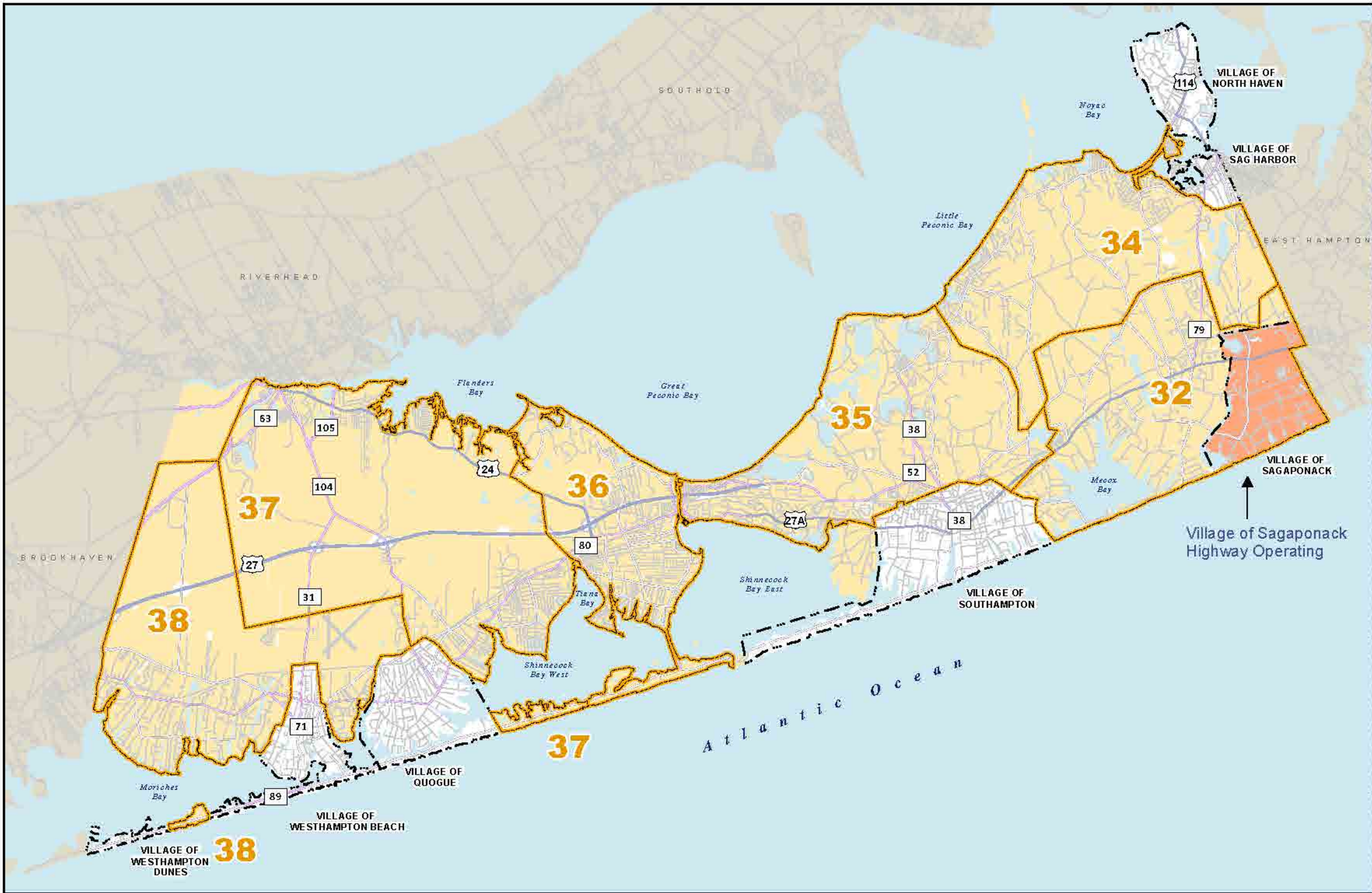


TOWN OF SOUTHAMPTON
 116 Hampton Rd, Southampton NY 11968
www.southamptontownny.gov

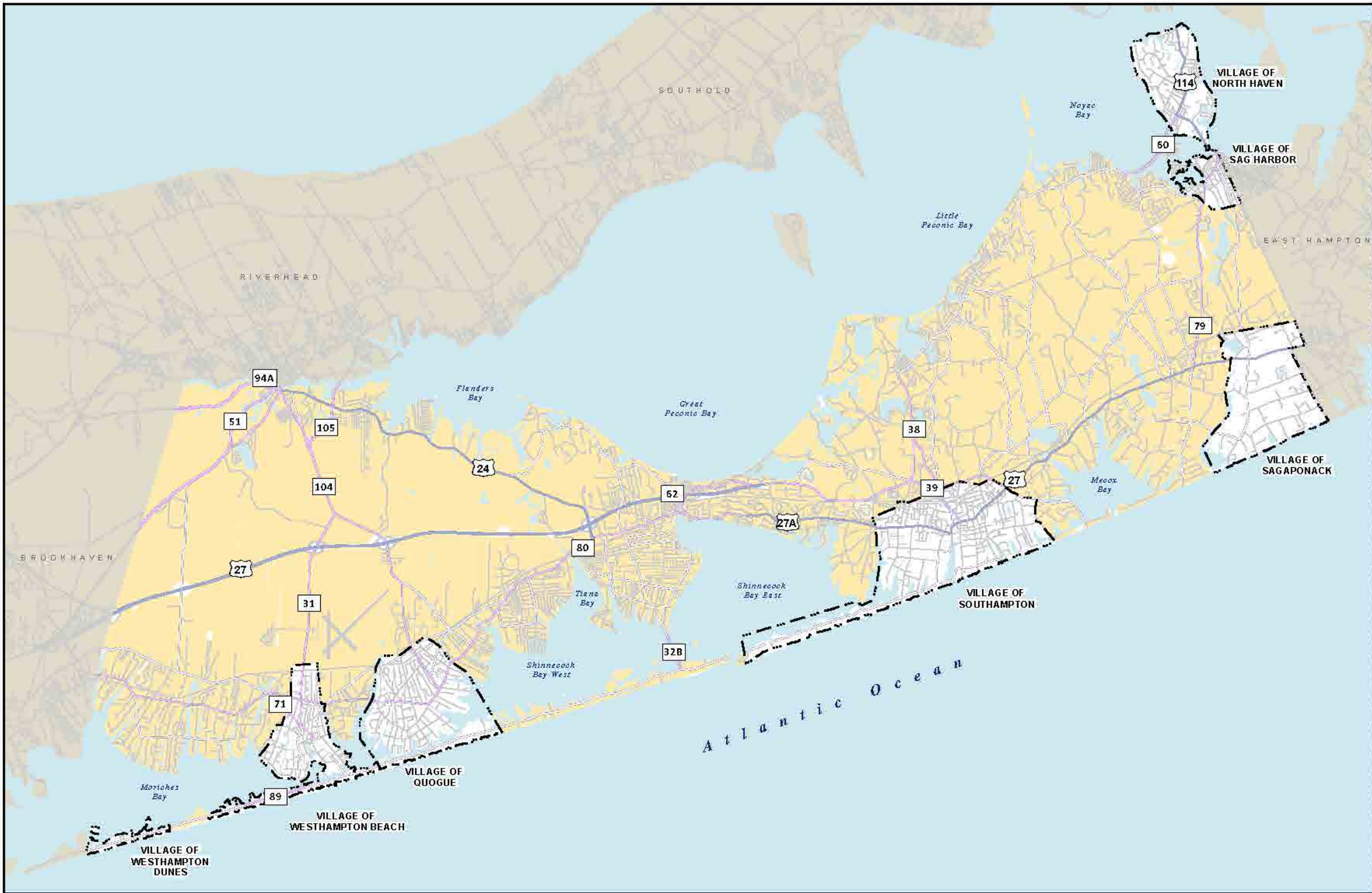
Prepared by:
 Town of Southampton
 Division of Geographic Information Systems
 Date: 8/10/2022
 Suffolk County Real Property Tax Service
 COPYRIGHT 2012, COUNTY OF SUFFOLK, N.Y.
 Real Property Taxmap parcel lines are used with permission of Suffolk County Real Property Tax Service Agency (RPTS A).

This Cartographic rendering is a DRAFT MAP prepared from the provisions of the Freedom of Information Law (FOIL) (Public Officers Law Article 87(2)(b)) by section 87(2)(g) in fact.

1. The data displayed is an interim query or interim query that produced for the purpose of identifying and correcting data.
2. It is not a final query determination.
3. It is not a final official or formal completion of data.
4. In no case should data be considered or used as authoritative or accurate data has been reported to fully identify or describe a DRAFT MAP produced in cooperation with the Data sources listed in an effort to call in the correct use of data and is not held over as being complete or accurate in any way.



2023 BUDGET	
Highway	<i>Fund 06</i>
2022 Assessment Roll	
Total Assessed Value	\$45,908,636,759
Total Exempt Value	\$4,178,103,990
Total Taxable Value	\$41,730,532,769
Village Highway Operating / Debt Service	
2022 Assessment Roll	
Total Assessed Value	\$6,477,859,149
Total Exempt Value	\$163,623,156
Total Taxable Value	\$6,314,235,993
Symbols	
	Highway Districts
	Highway (Fund 06)
	Village Highway Operating / Debt Service
0 2.5 Miles	
TOWN OF SOUTHAMPTON 116 Hampton Rd, Southampton NY 11968 www.southamptontownny.gov	
Prepared by: Town of Southampton Division of Geographic Information Systems Date: 8/10/2022 Suffolk County Real Property Tax Service COPYRIGHT 2012, COUNTY OF SUFFOLK, N.Y. Real Property Taxmap parcel lines are used with permission of Suffolk County Real Property Tax Service Agency (RPTS A.)	
This Cartographic rendering is a DRAFT MA. Prepared from the provisions of the Freedom of Information Law (FOIL). (Public Officers Law Article 87(2)(b)(3)) by section 87(2)(g) in fact.	
1. The data displayed is an interim query or interim query that produced for the purpose of identifying and correcting data.	
2. It is not a final query determination.	
3. It is not a final or formal completion of data.	
4. In the case of correct data, the user has the right to sue and is responsible or inaccurate data has been reported to help identify and Inquiries to a DRAFT MAF should be coordinated with the Data sources listed in this report to all in the context of data and is not held over being complete or accurate in any way.	



2023 BUDGET

Part Town

Fund 03

2022 Assessment Roll

Total Assessed Value	\$45,907,024,959
Total Exempt Value	\$4,176,492,190
Total Taxable Value	\$41,730,532,769

Symbols

Part Town (Fund 03)



TOWN OF SOUTHAMPTON
 116 Hampton Rd, Southampton NY 11968
www.southamptontownny.gov

Prepared by:
 Town of Southampton
 Division of Geographic Information Systems
 Date: 8/10/2022
 Suffolk County Real Property Tax Service
 COPYRIGHT 2012, COUNTY OF SUFFOLK, N.Y.
 Real Property Taxmap parcel lines are used with permission of Suffolk County Real Property Tax Service Agency (RPTS A).

This Cartographic rendering is a DRAFT MAP prepared from the provisions of the Freedom of Information Law (FOIL) (Public Officers Law Article 87(2)(b)) by section 87(2)(g) in fact.

1. The data displayed is an interim query or interim query that produced for the purpose of identifying and correcting data.
2. It is not a final query determination.
3. It is not a final or final completion of data.
4. In no case or under any circumstances has been held or any portion of or associated data has been exempted or held confidentially. Inquiries to a DRAFT MAP produced in cooperation with the Data sources listed in an effort to call in the correction of data and is not held over being complete or accurate in any way.