



**2022 BUDGET**

**Town General**

*Fund 01*

**2021 Assessment Roll**

<i>Total Assessed Value</i>	\$80,135,321,271
<i>Total Exempt Value</i>	\$5,741,387,819
<i>Total Taxable Value</i>	\$74,393,933,452

**Symbols**

■ Town General (Fund 01)

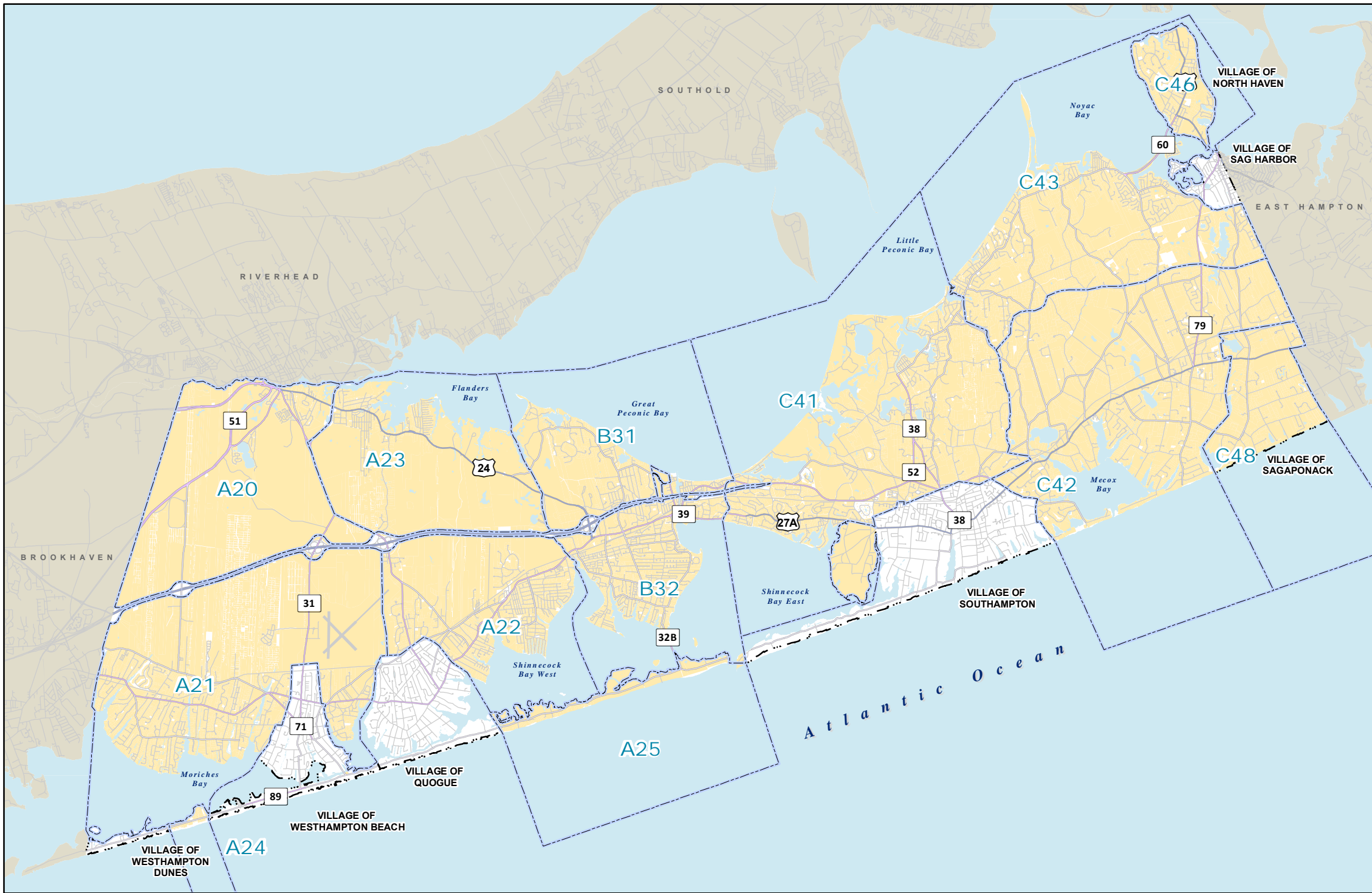
0 2.5 Miles

**TOWN OF SOUTHAMPTON**  
 116 Hampton Rd, Southampton NY 11968  
[www.southamptontownny.gov](http://www.southamptontownny.gov)

Prepared by:  
 Town of Southampton  
 Division of Geographic Information Systems  
 Date: 8/18/2021  
 Suffolk County Real Property Tax Service  
 COPYRIGHT 2021, COUNTY OF SUFFOLK, N.Y.  
 Real Property Taxmap parcel line work used with permission of  
 Suffolk County Real Property Tax Service Agency (R.P.T.S.A.)

This Cartographic rendering is a DRAFT MAP excepted from the provisions of the Freedom of Information Law (F.O.I.L.) (Public Officers Law Article 6 Section 84-90) by section 87.2.g in that:

1. The data displayed is an interagency or intra agency draft produced for the purpose of identifying and correcting data.
2. It is not a final agency determination.
3. It is not a statistical or factual compilation of data.
4. In some cases correct data has been left out and questionable or inaccurate data has been exaggerated to help identify errors. In short this is a DRAFT MAP produced in cooperation with the Data sources listed in an effort to aid in the correction of data and is not held out as being complete or accurate in any way.



2022 BUDGET

**Police** Fund 02


---


**2021 Assessment Roll**

Total Assessed Value	\$53,689,199,682
Total Exempt Value	\$4,393,092,614
<b>Total Taxable Value</b>	<b>\$49,296,107,068</b>

Police Sectors  
 Police (Fund)

0 | | | | | 2.5 Miles

  
**TOWN OF SOUTHAMPTON**  
 116 Hampton Rd, Southampton NY 11968  
[www.southamptontownny.gov](http://www.southamptontownny.gov)

  
 Prepared by:  
 Town of Southampton  
 Division of Geographic Information  
 Systems  
 Date: 8/18/2021  
 Suffolk County Real Property Tax Service  
 COPYRIGHT 2021, COUNTY OF SUFFOLK, N.Y.  
 Real Property Taxmap parcel linework used with permission of  
 Suffolk County Real Property Tax Service Agency (R.P.T.S.A.)

This Cartographic rendering is a DRAFT MAP excepted from the provisions of the Freedom of Information Law (F.O.I.L.) [Public Officers Law Article 6 Section 84-90] by section 87.2.g in that:

1. The data displayed is an interagency or intra agency draft produced for the purpose of identifying and correcting data.
2. It is not a final agency determination.
3. It is not a statistical or factual compilation of data.
4. In some cases correct data has been left out and questionable or inaccurate data has been exaggerated to help identify errors. In short this is a DRAFT MAP produced in cooperation with the Data sources listed in an effort to aid in the correction of data and is not held out as being complete or accurate in any way.



2022 BUDGET

**Emergency Dispatching Fund 04**

2021 Assessment Roll

Total Assessed Value ..... \$61,931,704,412

Total Exempt Value ..... \$4,783,854,989

Total Taxable Value ..... \$57,147,849,423

**Symbols**

■ e911 (Fund 04)



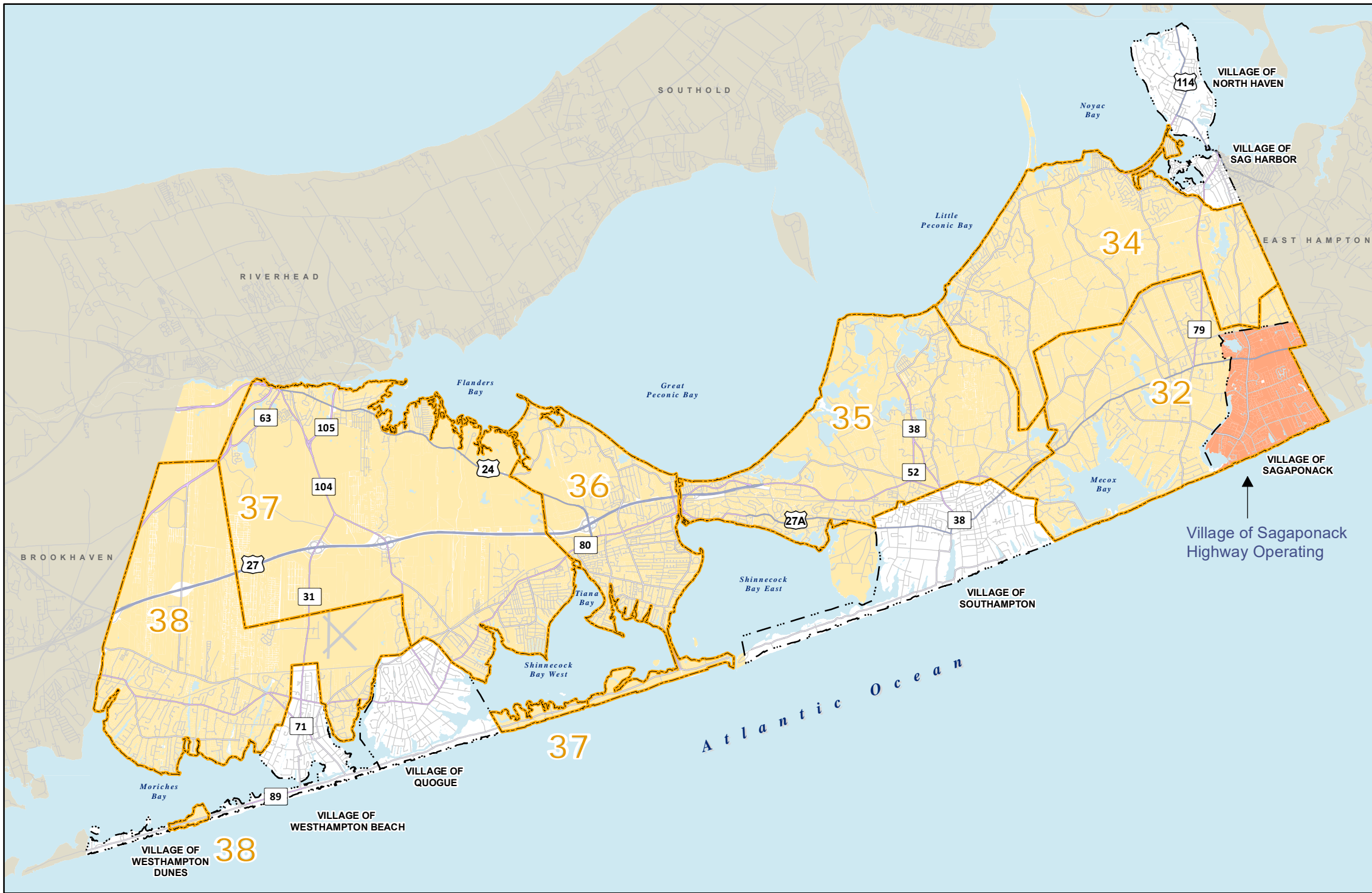
**TOWN OF SOUTHAMPTON**  
 116 Hampton Rd, Southampton NY 11968  
[www.southamptontownny.gov](http://www.southamptontownny.gov)



Prepared by:  
 Town of Southampton  
 Division of Geographic Information Systems  
 Date: 8/18/2021  
 Suffolk County Real Property Tax Service  
 COPYRIGHT 2021, COUNTY OF SUFFOLK, N.Y.  
 Real Property Taxmap parcel line work used with permission of  
 Suffolk County Real Property Tax Service Agency (R.P.T.S.A.)

This Cartographic rendering is a DRAFT MAP excepted from the provisions of the Freedom of Information Law (F.O.I.L.) (Public Officers Law Article 6 Section 84-90) by section 87.2.g in that:

1. The data displayed is an interagency or intra agency draft produced for the purpose of identifying and correcting data.
2. It is not a final agency determination.
3. It is not a statistical or factual compilation of data.
4. In some cases correct data has been left out and questionable or inaccurate data has been exaggerated to help identify errors. In short this is a DRAFT MAP produced in cooperation with the Data sources listed in an effort to aid in the correction of data and is not held out as being complete or accurate in any way.



**2022 BUDGET**

**Highway**

*Fund 06*

---

**2021 Assessment Roll**

*Total Assessed Value*  
..... \$44,994,367,291

*Total Exempt Value*  
..... \$4,174,700,315

*Total Taxable Value*  
..... \$40,819,666,976

---

*Village Highway  
Operating / Debt Service*

---

**2021 Assessment Roll**

*Total Assessed Value*  
..... \$6,423,149,398


*Total Exempt Value*  
..... \$159,310,723


*Total Taxable Value*  
..... \$6,263,838,675


---

**Symbols**

- Highway Districts
- Highway (Fund 06)
- Village Highway Operating / Debt Service

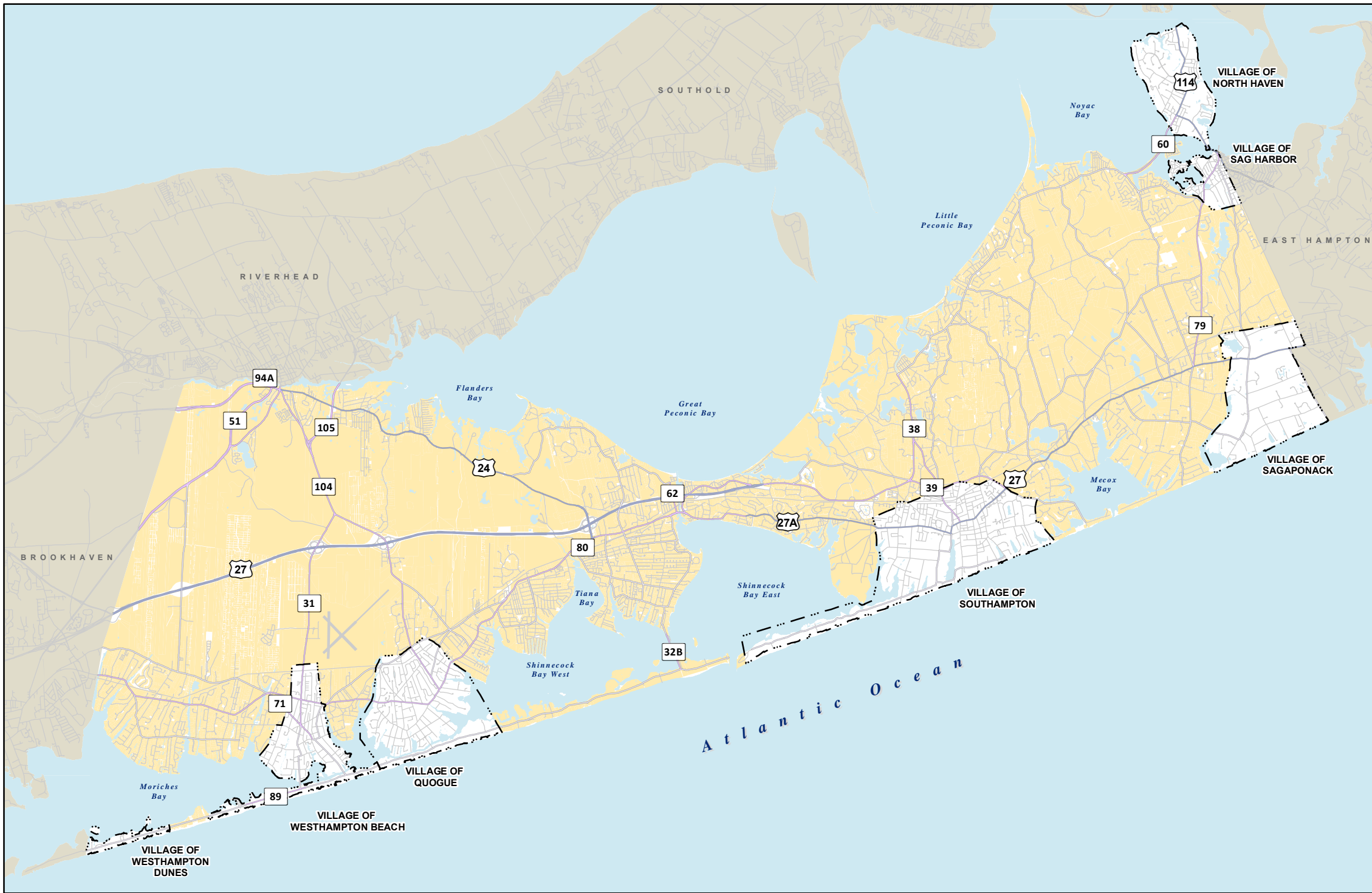

  
0 2.5 Miles


  
**TOWN OF SOUTHAMPTON**  
 116 Hampton Rd, Southampton NY 11968  
[www.southamptontownny.gov](http://www.southamptontownny.gov)

  
 Prepared by:  
 Town of Southampton  
 Division of Geographic Information  
 Systems  
 Date: 8/19/2021  
 Suffolk County Real Property Tax Service  
 COPYRIGHT 2021, COUNTY OF SUFFOLK, N.Y.  
 Real Property Taxmap parcel linework used with permission of  
 Suffolk County Real Property Tax Service Agency (R.P.T.S.A.)

This Cartographic rendering is a DRAFT MAP excepted from the provisions of the Freedom of Information Law (F.O.I.L.) (Public Officers Law Article 6 Section 84-90) by section 87.2.g in that:

1. The data displayed is an interagency or intra agency draft produced for the purpose of identifying and correcting data.
2. It is not a final agency determination.
3. It is not a statistical or factual compilation of data.
4. In some cases correct data has been left out and questionable or inaccurate data has been exaggerated to help identify errors. In short this is a DRAFT MAP produced in cooperation with the Data sources listed in an effort to aid in the correction of data and is not held out as being complete or accurate in any way.



2022 BUDGET

Part Town

Fund 03

2021 Assessment Roll

Total Assessed Value	\$44,992,755,491
Total Exempt Value	\$4,173,088,515
Total Taxable Value	\$40,819,666,976



**TOWN OF SOUTHAMPTON**  
 116 Hampton Rd, Southampton NY 11968  
[www.southamptontownny.gov](http://www.southamptontownny.gov)



Prepared by:  
 Town of Southampton  
 Division of Geographic Information Systems  
 Date: 8/18/2021  
 Suffolk County Real Property Tax Service  
 COPYRIGHT 2021, COUNTY OF SUFFOLK, N.Y.  
 Real Property Taxmap parcel line work used with permission of  
 Suffolk County Real Property Tax Service Agency (R.P.T.S.A.)

This Cartographic rendering is a DRAFT MAP excepted from the provisions of the Freedom of Information Law (F.O.I.L.) (Public Officers Law Article 6 Section 84-90) by section 87.2.g in that:

1. The data displayed is an interagency or intra agency draft produced for the purpose of identifying and correcting data.
2. It is not a final agency determination.
3. It is not a statistical or factual compilation of data.
4. In some cases correct data has been left out and questionable or inaccurate data has been exaggerated to help identify errors. In short this is a DRAFT MAP produced in cooperation with the Data sources listed in an effort to aid in the correction of data and is not held out as being complete or accurate in any way.