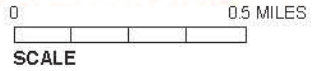


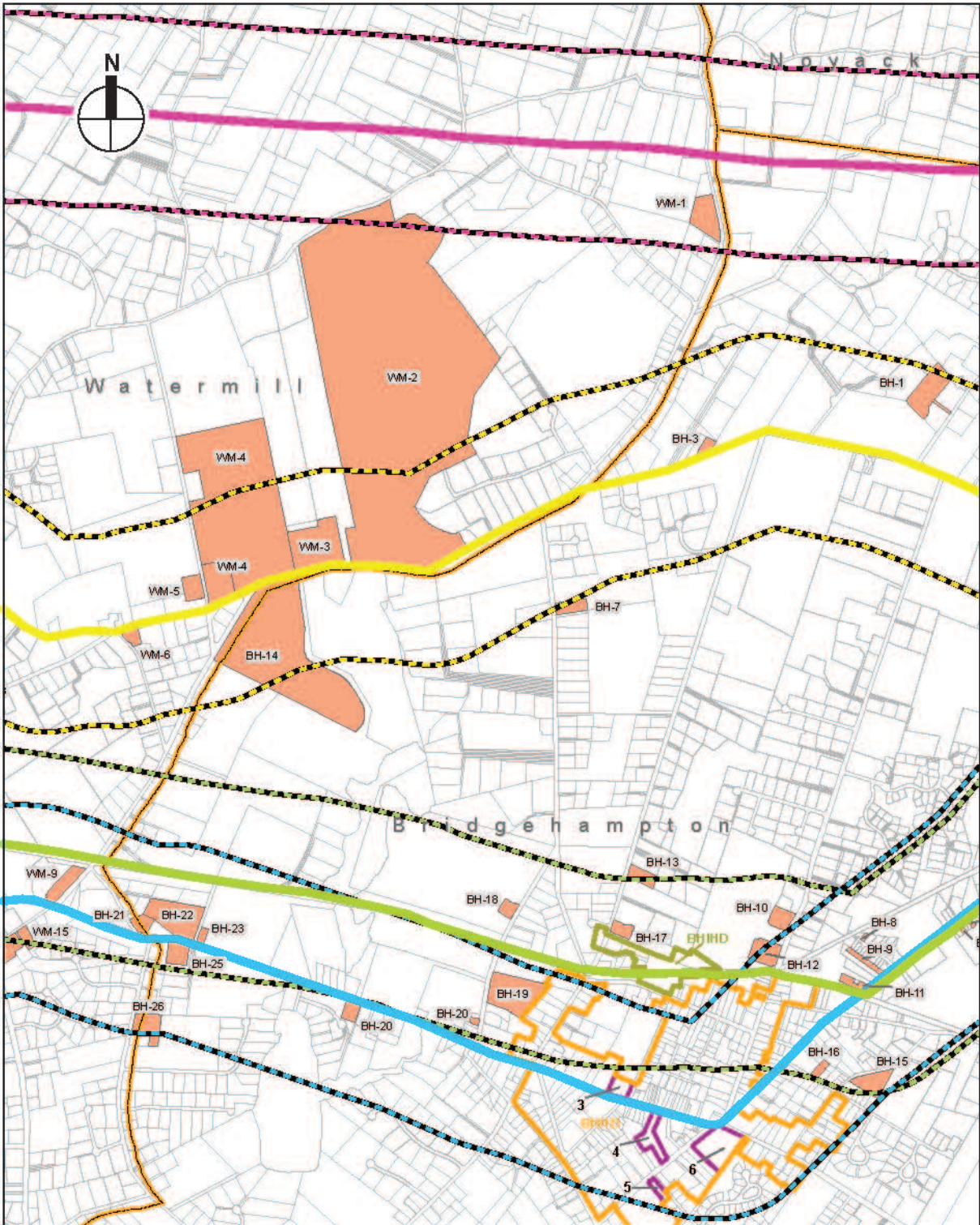
- Existing Line Alternative
- 1/4 Mile Study Area
- LIRR Alternative
- 1/4 Mile Study Area
- Montauk Highway Alternative
- 1/4 Mile Study Area
- Direct Route Alternative
- 1/4 Mile Study Area

- Village Underground Option
- 90-Foot Study Area Boundary
- North Main Street Historic District (S/NR-Listed; Village-designated) (see Table D-1)
- Southampton Village Historic District (S/NR-Listed; Village-designated) (see Table D-1)
- Potential Historic Resources (see Table D-2)
- Hamlet Boundaries






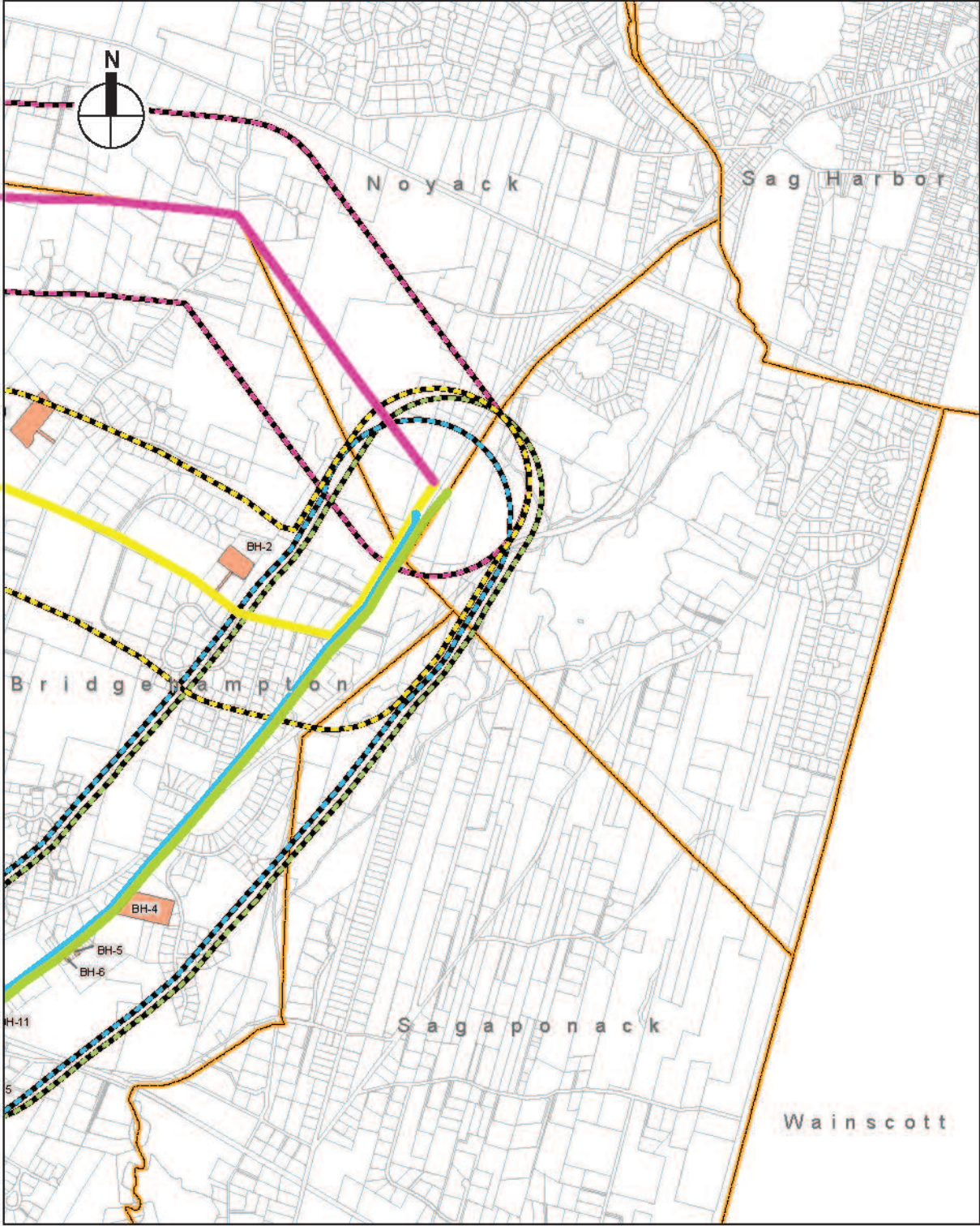
Known and Potential  
Historic Resources in Study Areas  
Figure D-1b



- Existing Line Alternative
- 1/4 Mile Study Area
- LIRR Alternative
- 1/4 Mile Study Area
- Montauk Highway Alternative
- 1/4 Mile Study Area
- Direct Route Alternative
- 1/4 Mile Study Area

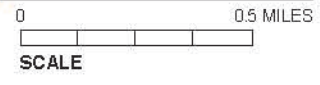
- Bridgehampton Historic District (potential historic district) (see Table D-5)
- Bridgehampton Industrial Historic District (potential historic district) (see Table D-4)
- Historic Resources (S/NR-Listed or Eligible) (see Table D-1)
- Potential Historic Resources (see Table D-2)
- Hamlet Boundaries





- Existing Line Alternative
- 1/4 Mile Study Area
- LIRR Alternative
- 1/4 Mile Study Area
- Montauk Highway Alternative
- 1/4 Mile Study Area
- Direct Route Alternative
- 1/4 Mile Study Area

- Potential Historic Resources (see Table D-2)
- Hamlet Boundaries

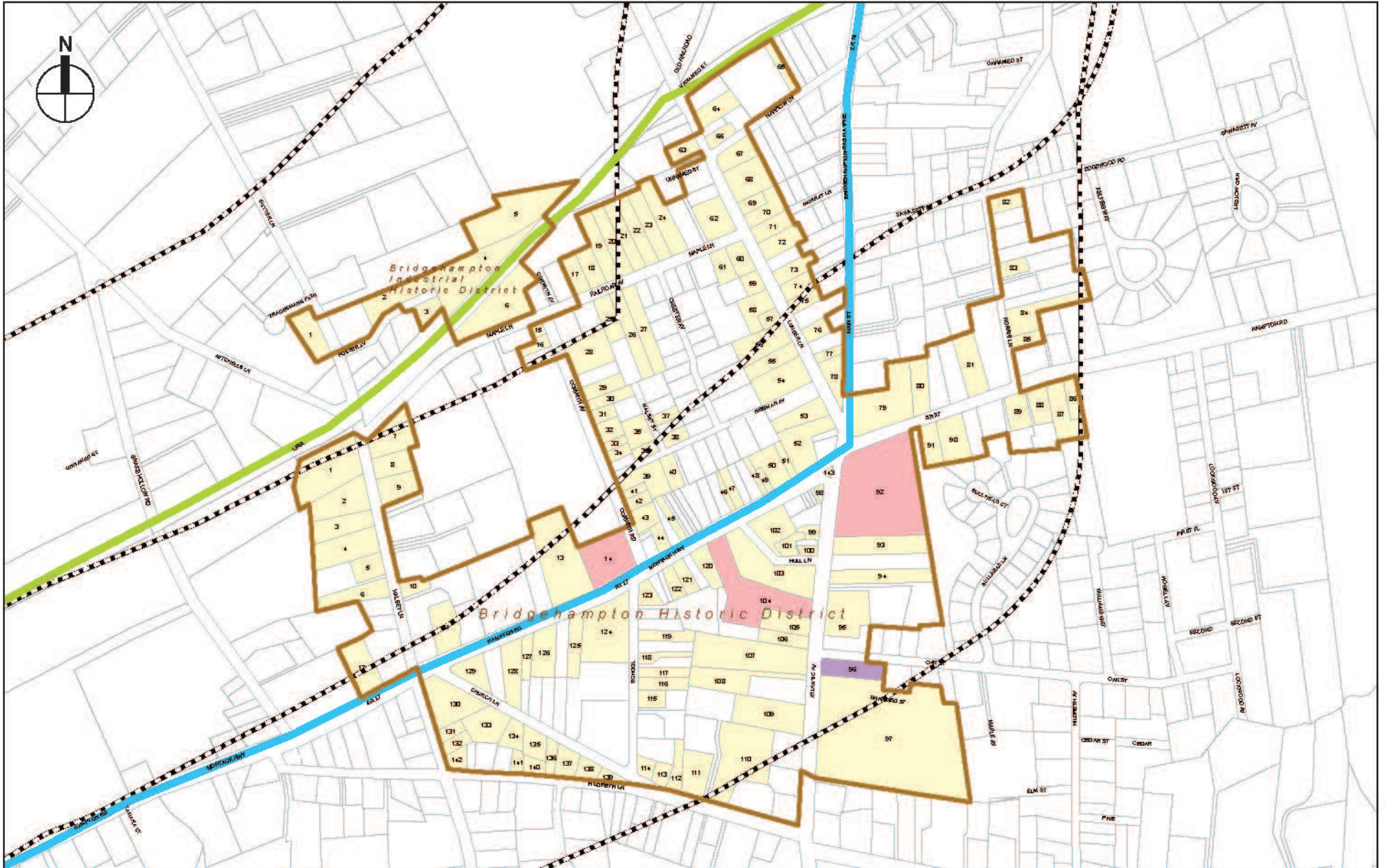




- LIRR Alternative
- Montauk Highway Alternative
- 1/4 Mile Study Area
- Potential Historic District
- Potential Contributing Resources
- S/NR-Listed (see Table D-2)

Note: See Table D-3 for reference





- LIRR Alternative
- Montauk Highway Alternative
- 1/4 Mile Study Area
- Potential Historic Districts
- Potential Contributing Resources
- S/NR-Eligible (see Table D-4)
- S/NR-Listed (see Table D-4)

Note: See Tables D-4 and D-5 for reference



**Bridgehampton Potential Historic Districts**  
**Figure D-3**